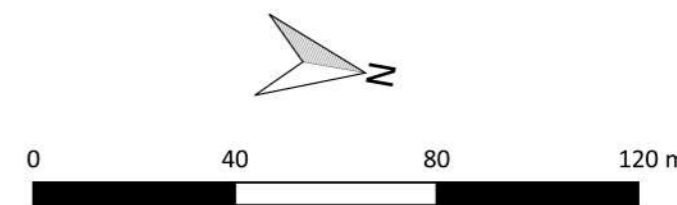
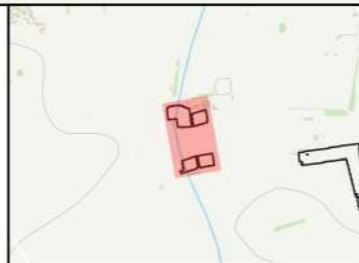
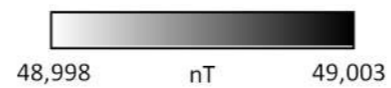
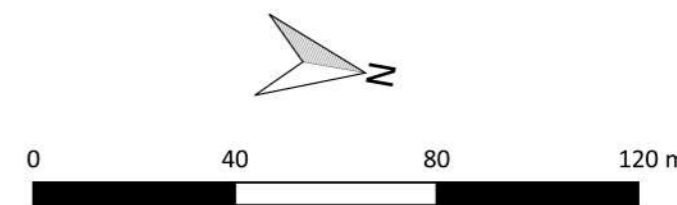
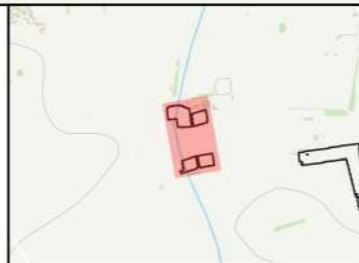
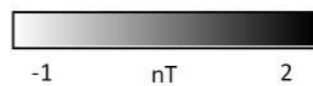


MSTL551 - Sunnica Energy Farm Reporting Zone H
 Figure H42 - Magnetic Total Field (Areas 7, 8, 9, 10)
 1:1,500 @ A3
 Copyright Magnitude Surveys Ltd 2021
 Contains Ordnance Survey data © Crown Copyright and database right 2021





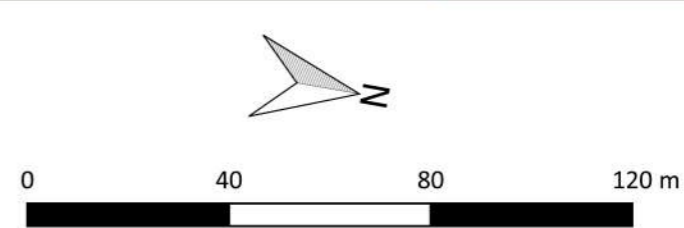
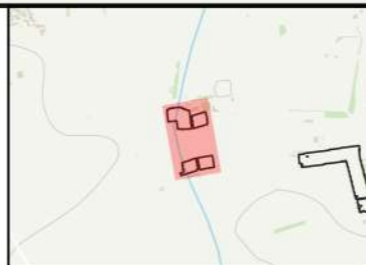
MSTL551 - Sunnica Energy Farm Reporting Zone H
 Figure H43 - Magnetic Gradient (Areas 7, 8, 9, 10)
 1:1,500 @ A3
 Copyright Magnitude Surveys Ltd 2021
 Contains Ordnance Survey data © Crown Copyright and database right 2021

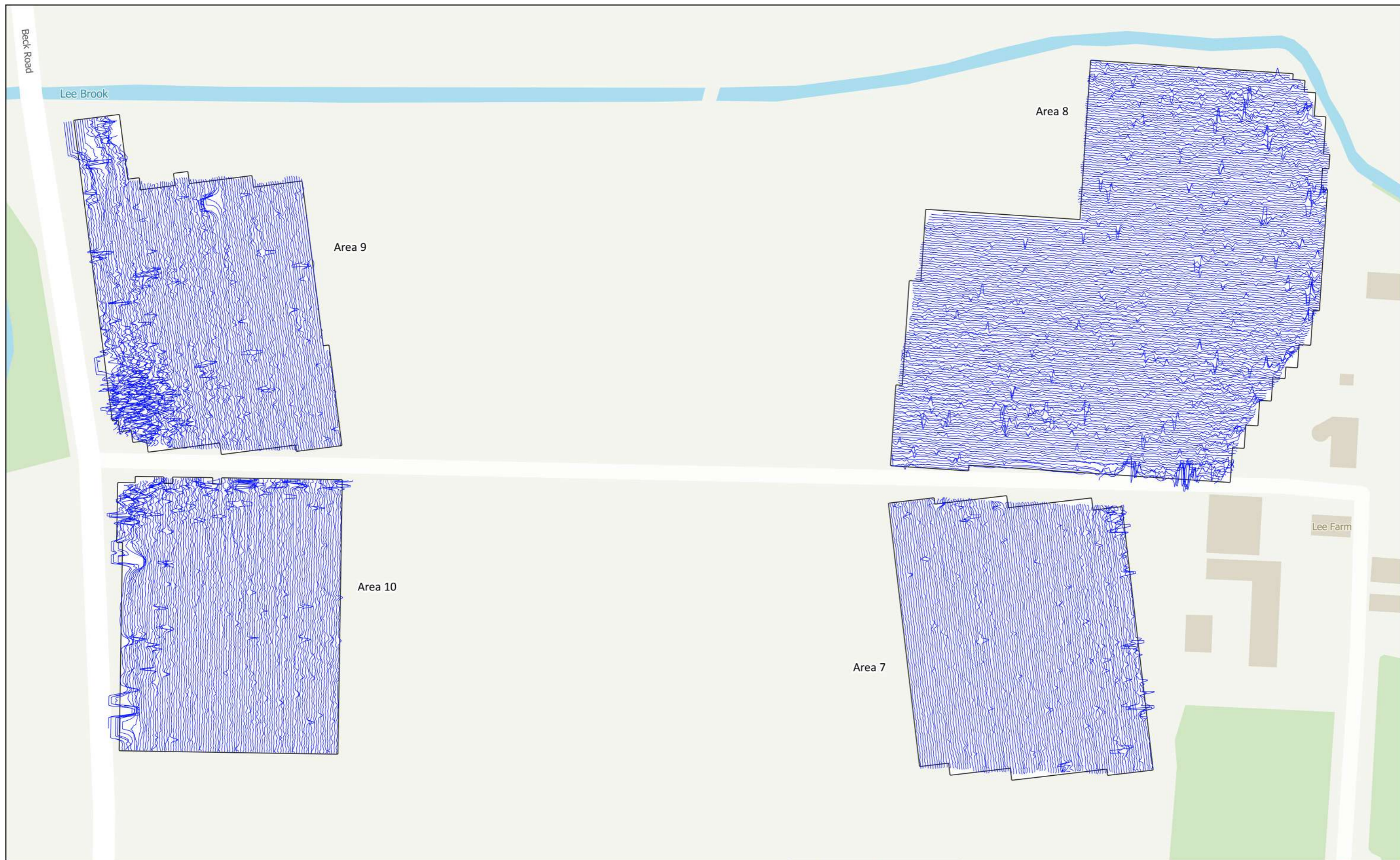




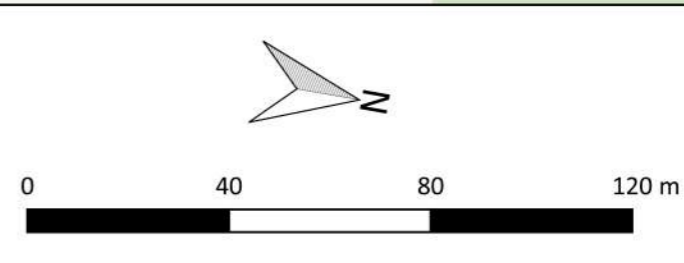
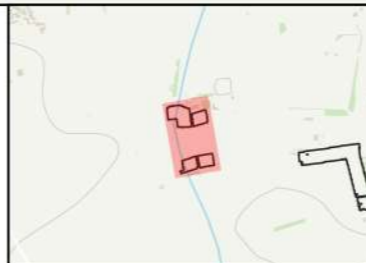
MSTL551 - Sunnica Energy Farm Reporting Zone H
 Figure H44 - Magnetic Interpretation (Areas 7, 8, 9, 10)
 1:1,500 @ A3
 Copyright Magnitude Surveys Ltd 2021
 Contains Ordnance Survey data © Crown Copyright and database right 2021


- | | |
|-------------------------------|-----------------------|
| Archaeology Possible (Strong) | Natural (General) |
| Archaeology Possible (Weak) | Natural (Dissolution) |
| Undetermined (Strong) | Natural (Infill) |
| Undetermined (Weak) | Agriculture |
| Ferrous/Debris (Spread) | Ferrous (Spike) |
| Magnetic Disturbance | |



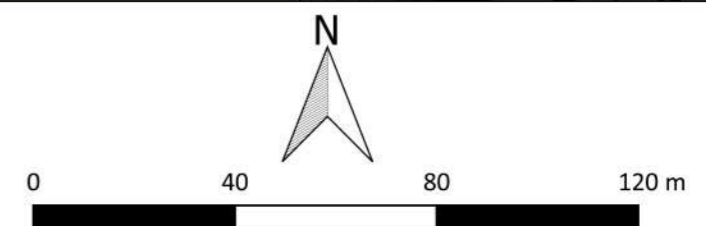
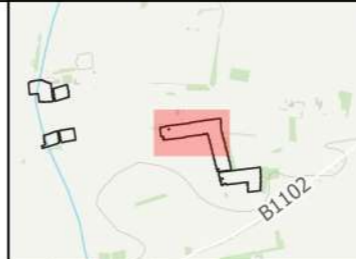
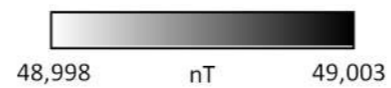



MSTL551 - Sunnica Energy Farm Reporting Zone H
 Figure H45 - XY Trace Plot (Areas 7, 8, 9, 10)
 30nT/cm at 1:1,500 @ A3
 Copyright Magnitude Surveys Ltd 2021
 Contains Ordnance Survey data © Crown Copyright and database right 2021



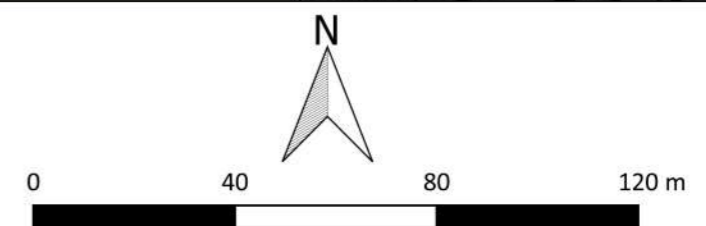
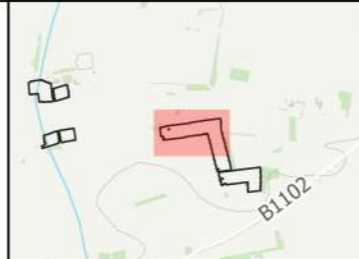



MSTL551 - Sunnica Energy Farm Reporting Zone H
 Figure H46 - Magnetic Total Field (Area 5)
 1:1,500 @ A3
 Copyright Magnitude Surveys Ltd 2021
 Contains Ordnance Survey data © Crown Copyright and database right 2021

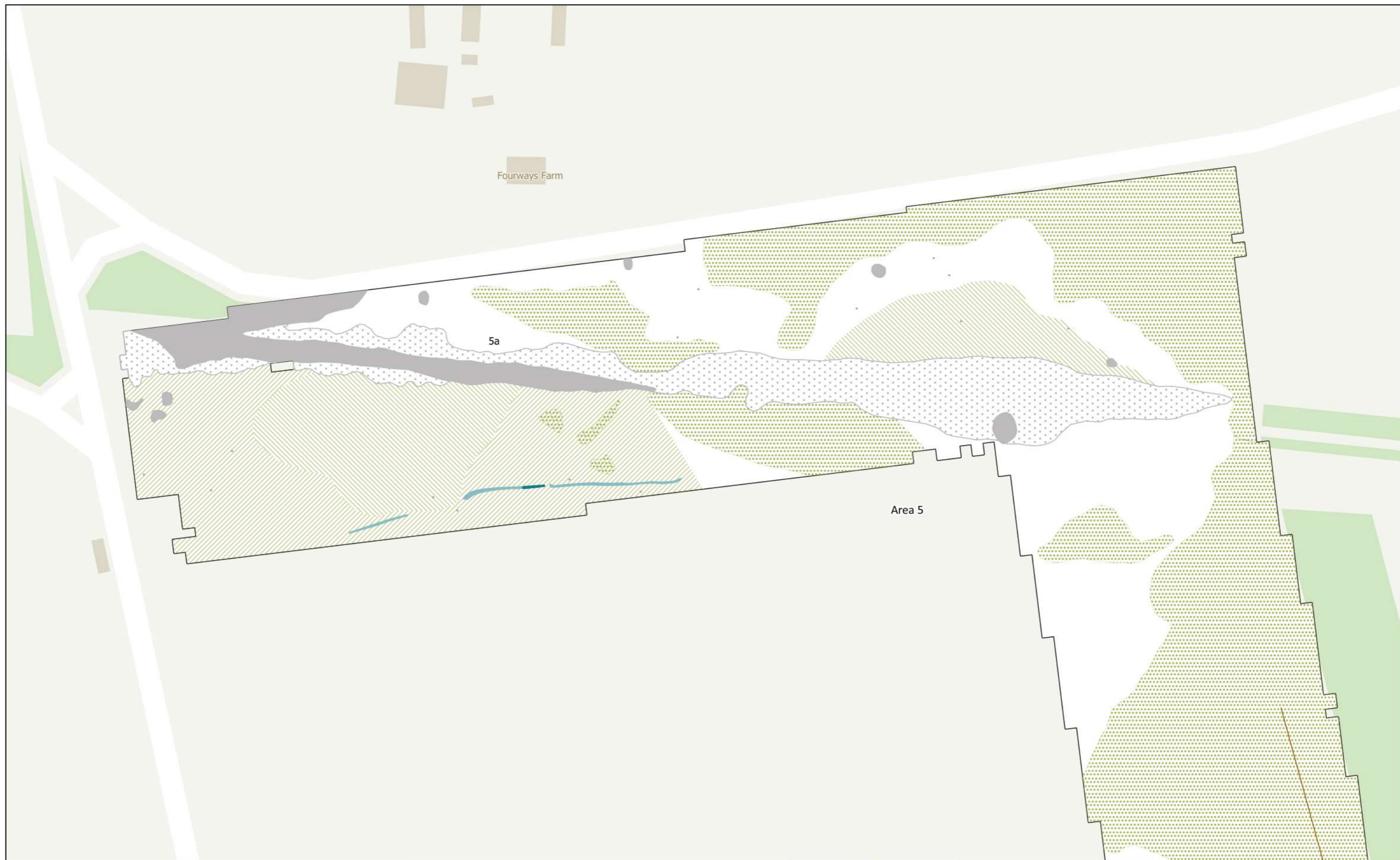




MSTL551 - Sunnica Energy Farm Reporting Zone H
 Figure H47 - Magnetic Gradient (Area 5)
 1:1,500 @ A3
 Copyright Magnitude Surveys Ltd 2021
 Contains Ordnance Survey data © Crown Copyright and database right 2021

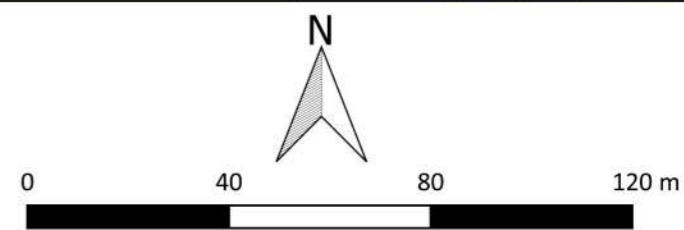


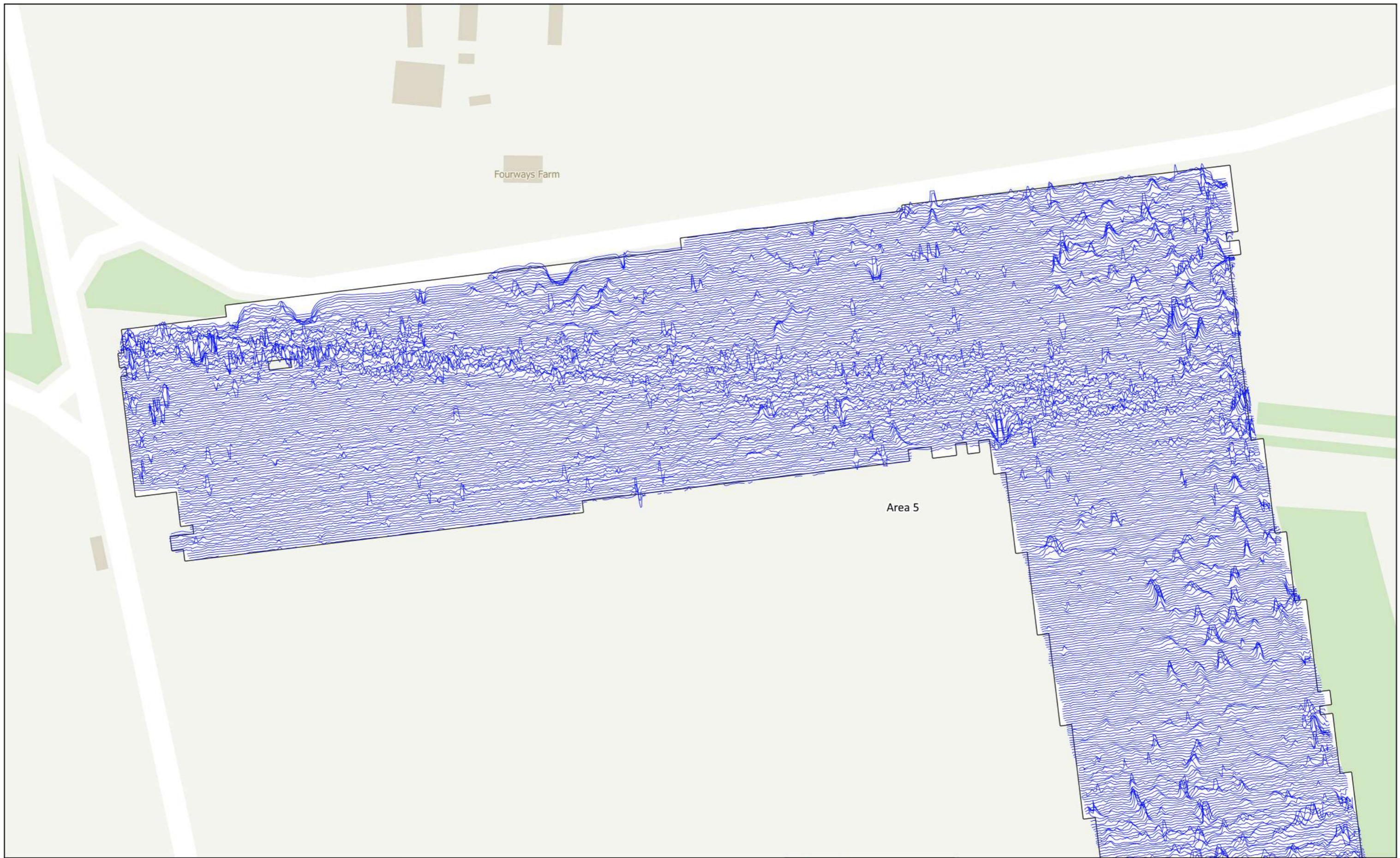
magnitude
surveys



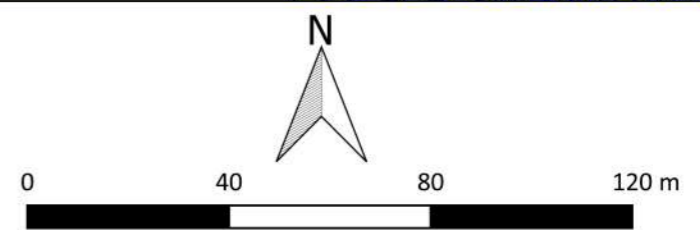
MSTL551 - Sunnica Energy Farm Reporting Zone H
 Figure H48 - Magnetic Interpretation (Area 5)
 1:1,500 @ A3
 Copyright Magnitude Surveys Ltd 2021
 Contains Ordnance Survey data © Crown Copyright and database right 2021

- | | |
|-------------------------|-----------------------|
| Undetermined (Strong) | Natural (Dissolution) |
| Undetermined (Weak) | Natural (Infill) |
| Ferrous/Debris (Spread) | Agriculture |
| Magnetic Disturbance | Ferrous (Spike) |
| Natural (General) | |





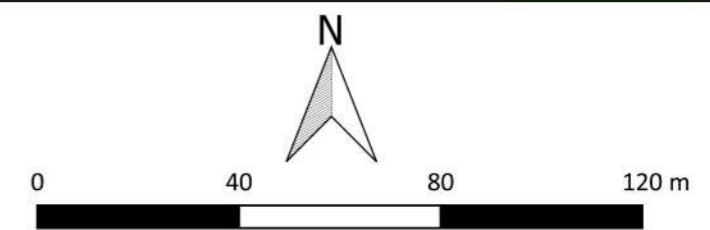
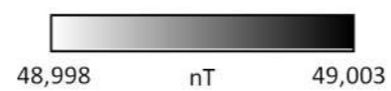
MSTL551 - Sunnica Energy Farm Reporting Zone H
Figure H49 - XY Trace Plot (Area 5)
30nT/cm at 1:1,500 @ A3
Copyright Magnitude Surveys Ltd 2021
Contains Ordnance Survey data © Crown Copyright and database right 2021




Area 5

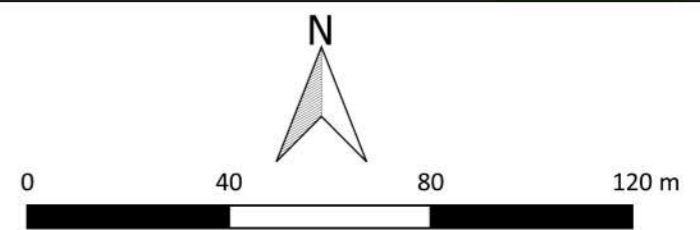
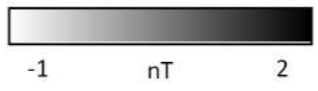
Area 6

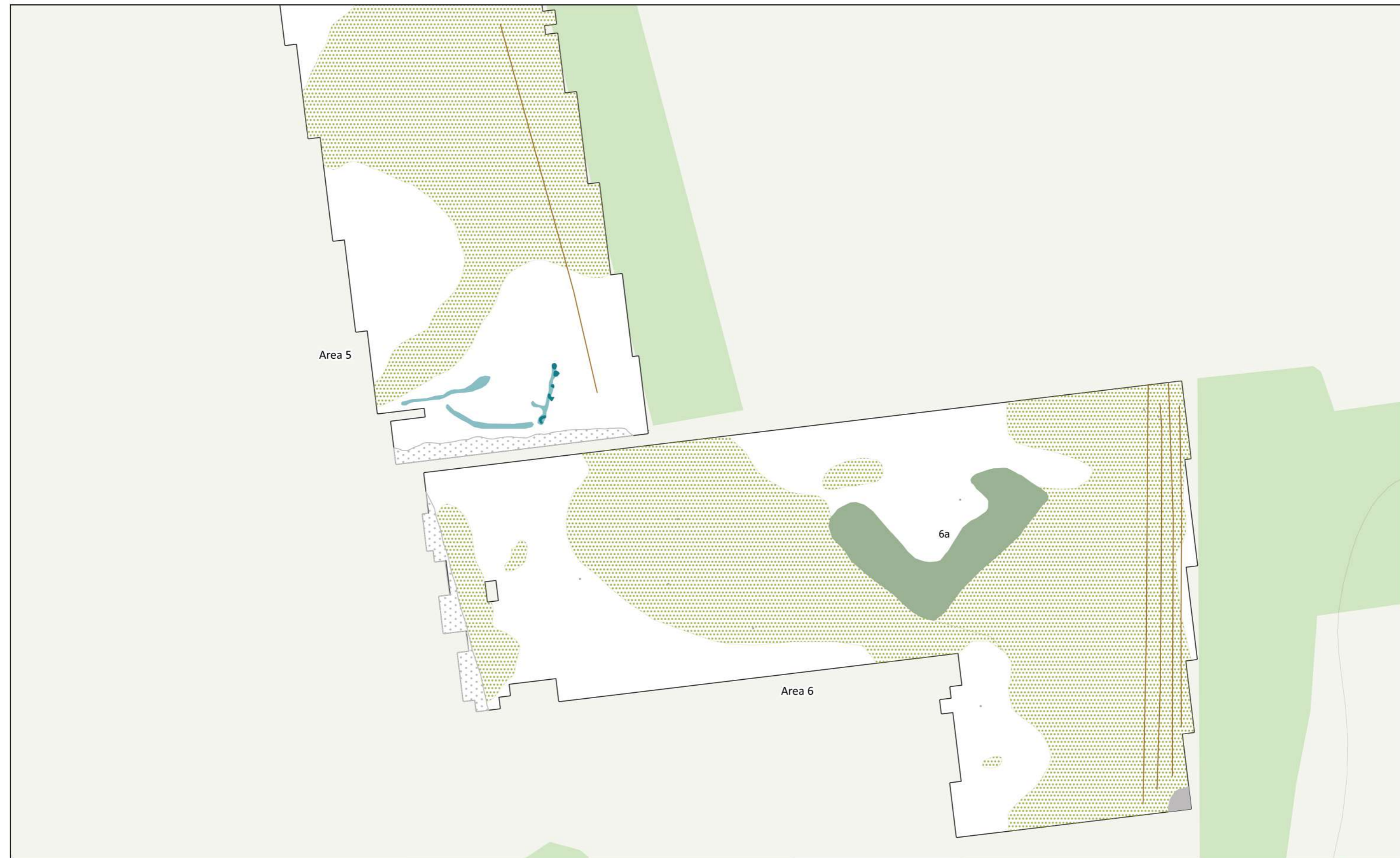
MSTL551 - Sunnica Energy Farm Reporting Zone H
Figure H50 - Magnetic Total Field (Areas 5 & 6)
1:1,500 @ A3
Copyright Magnitude Surveys Ltd 2021
Contains Ordnance Survey data © Crown Copyright and database right 2021





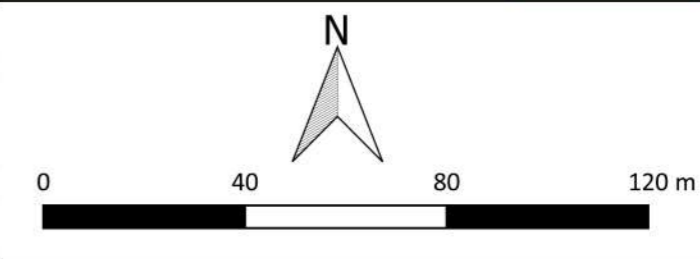
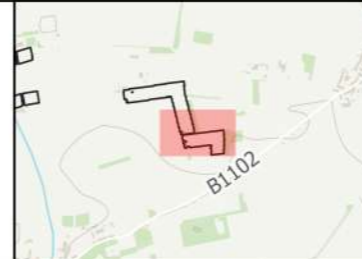
MSTL551 - Sunnica Energy Farm Reporting Zone H
Figure H51 - Magnetic Gradient (Areas 5 & 6)
1:1,500 @ A3
Copyright Magnitude Surveys Ltd 2021
Contains Ordnance Survey data © Crown Copyright and database right 2021





MSTL551 - Sunnica Energy Farm Reporting Zone H
 Figure H52 - Magnetic Interpretation (Areas 5 & 6)
 1:1,500 @ A3
 Copyright Magnitude Surveys Ltd 2021
 Contains Ordnance Survey data © Crown Copyright and database right 2021

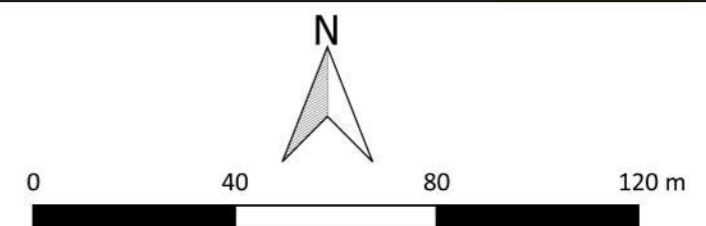
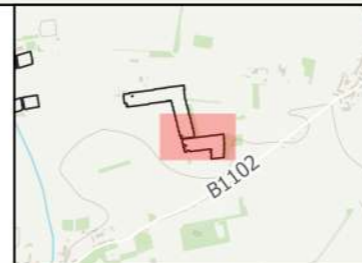
- | | |
|-------------------------|----------------------|
| Extraction | Magnetic Disturbance |
| Undetermined (Strong) | Natural (General) |
| Undetermined (Weak) | Agriculture |
| Ferrous/Debris (Spread) | Ferrous (Spike) |



Area 5

Area 6

MSTL551 - Sunnica Energy Farm Reporting Zone H
Figure H53 - XY Trace Plot (Areas 5 & 6)
30nT/cm at 1:1,500 @ A3
Copyright Magnitude Surveys Ltd 2021
Contains Ordnance Survey data © Crown Copyright and database right 2021



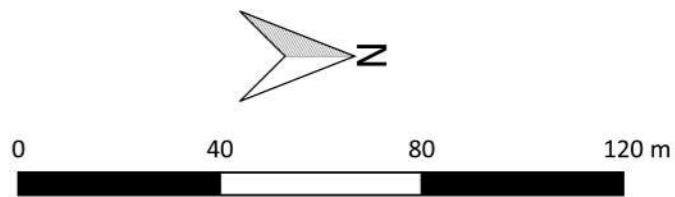
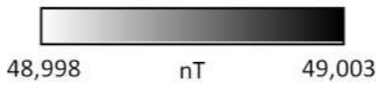


Area 11


B1085

Shambles Plantation

MSTL551 - Sunnica Energy Farm Reporting Zone H
Figure H54 - Magnetic Total Field (Area 11)
1:1,500 @ A3
Copyright Magnitude Surveys Ltd 2021
Contains Ordnance Survey data © Crown Copyright and database right 2021



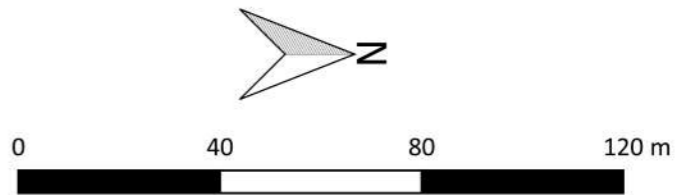
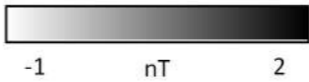
magnitude
surveys



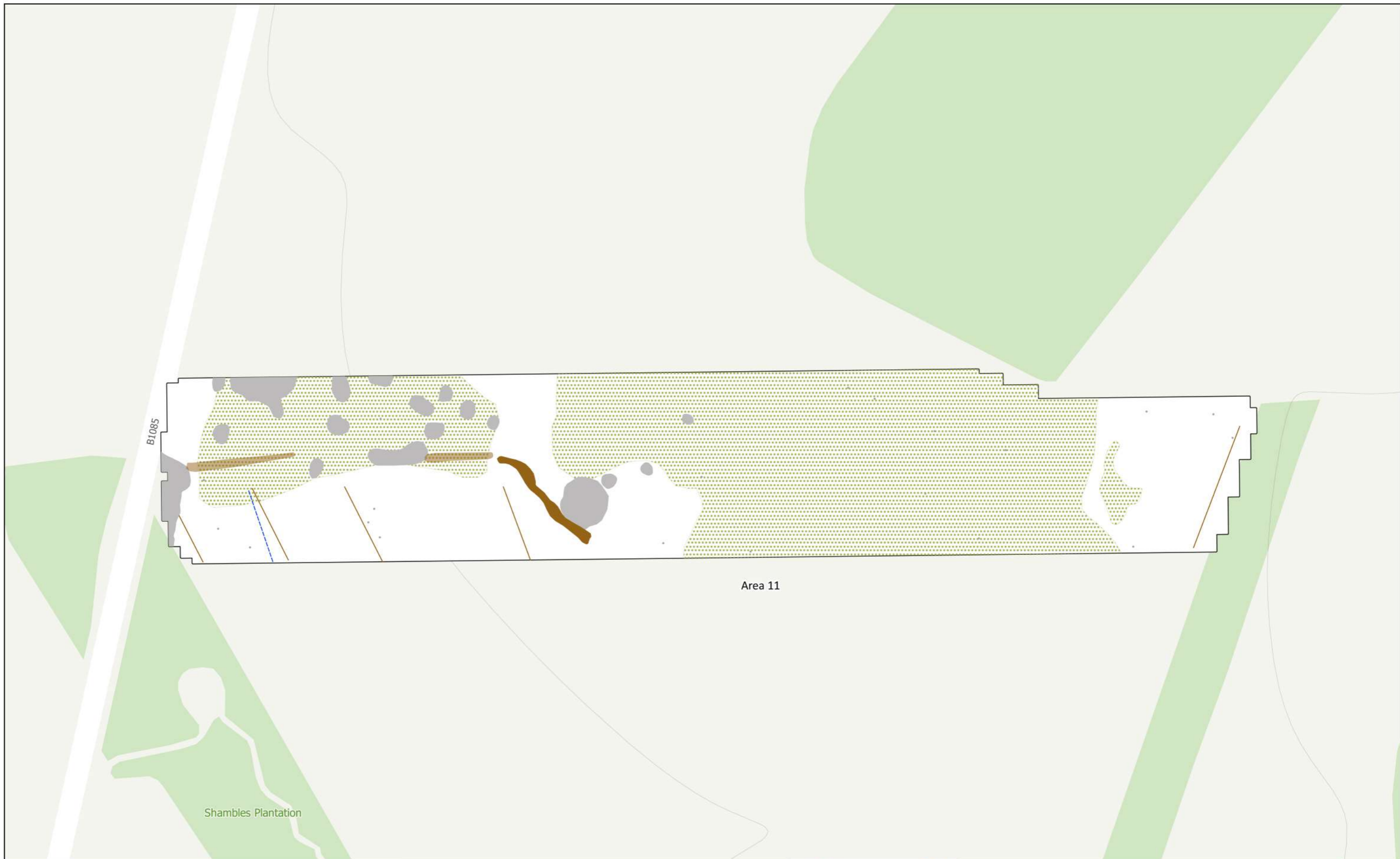
Area 11

Shambles Plantation

MSTL551 - Sunnica Energy Farm Reporting Zone H
 Figure H55 - Magnetic Gradient (Area 11)
 1:1,500 @ A3
 Copyright Magnitude Surveys Ltd 2021
 Contains Ordnance Survey data © Crown Copyright and database right 2021

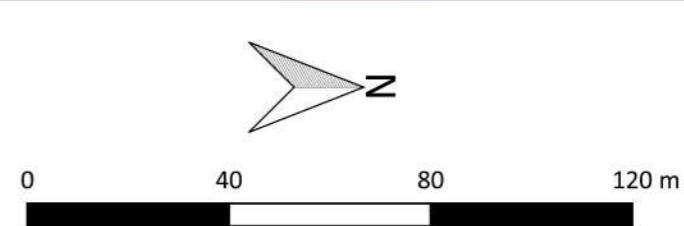


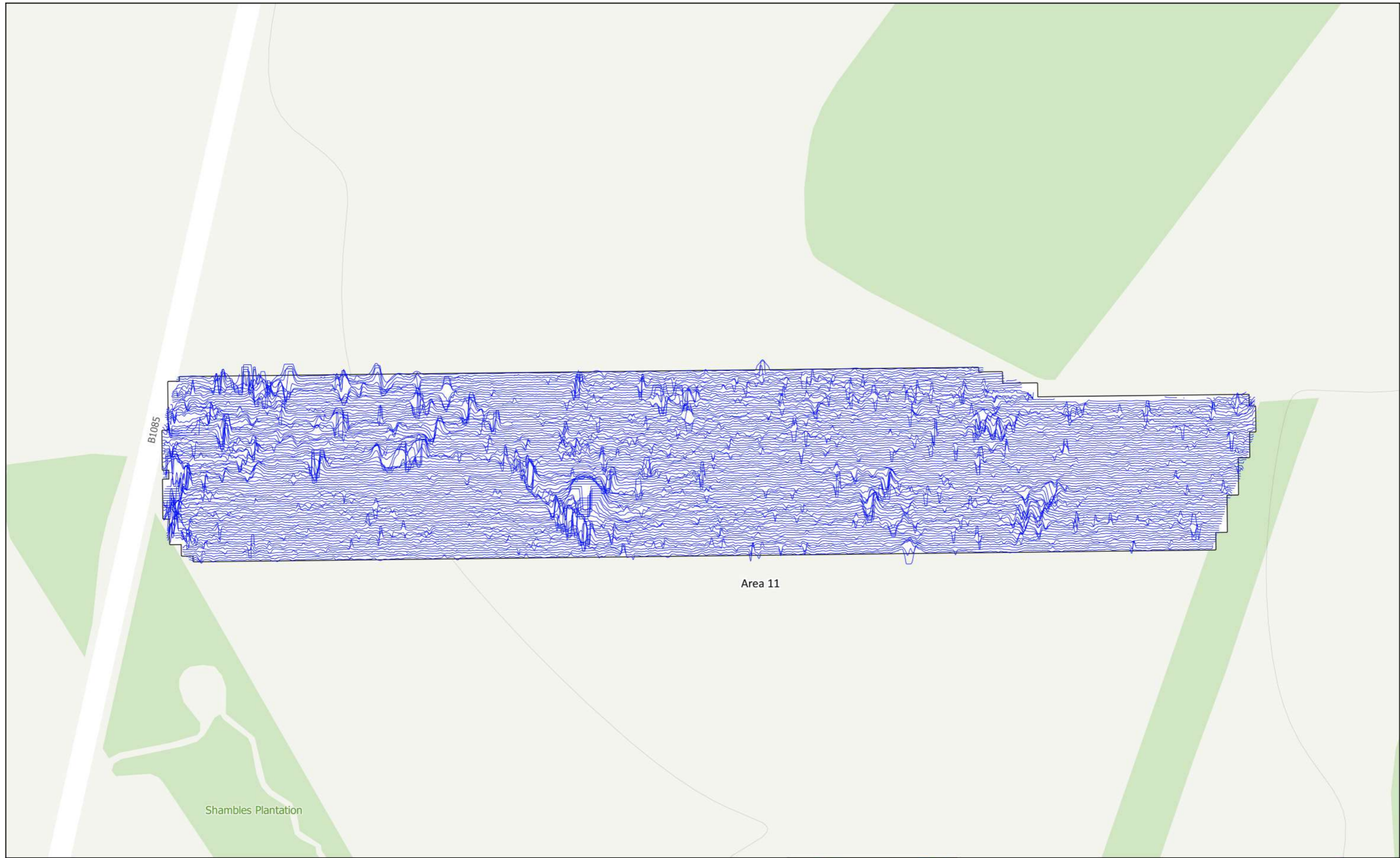
magnitude
surveys



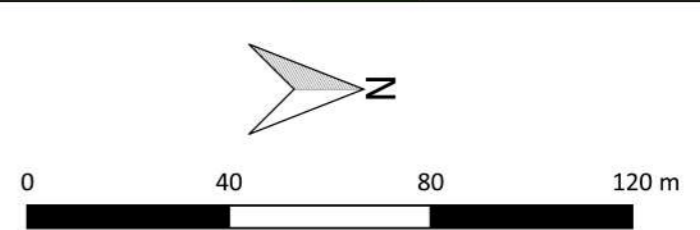
MSTL551 - Sunnica Energy Farm Reporting Zone H
 Figure H56 - Magnetic Interpretation (Area 11)
 1:1,500 @ A3
 Copyright Magnitude Surveys Ltd 2021
 Contains Ordnance Survey data © Crown Copyright and database right 2021

- Agriculture (Strong)
- Agriculture (Weak)
- Magnetic Disturbance
- Natural (General)
- Drain
- Agriculture
- Ferrous (Spike)



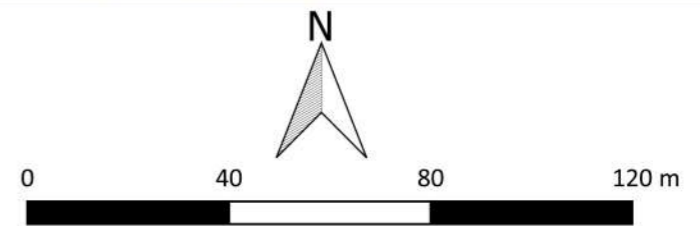
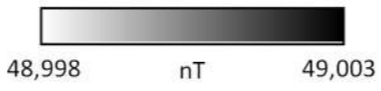


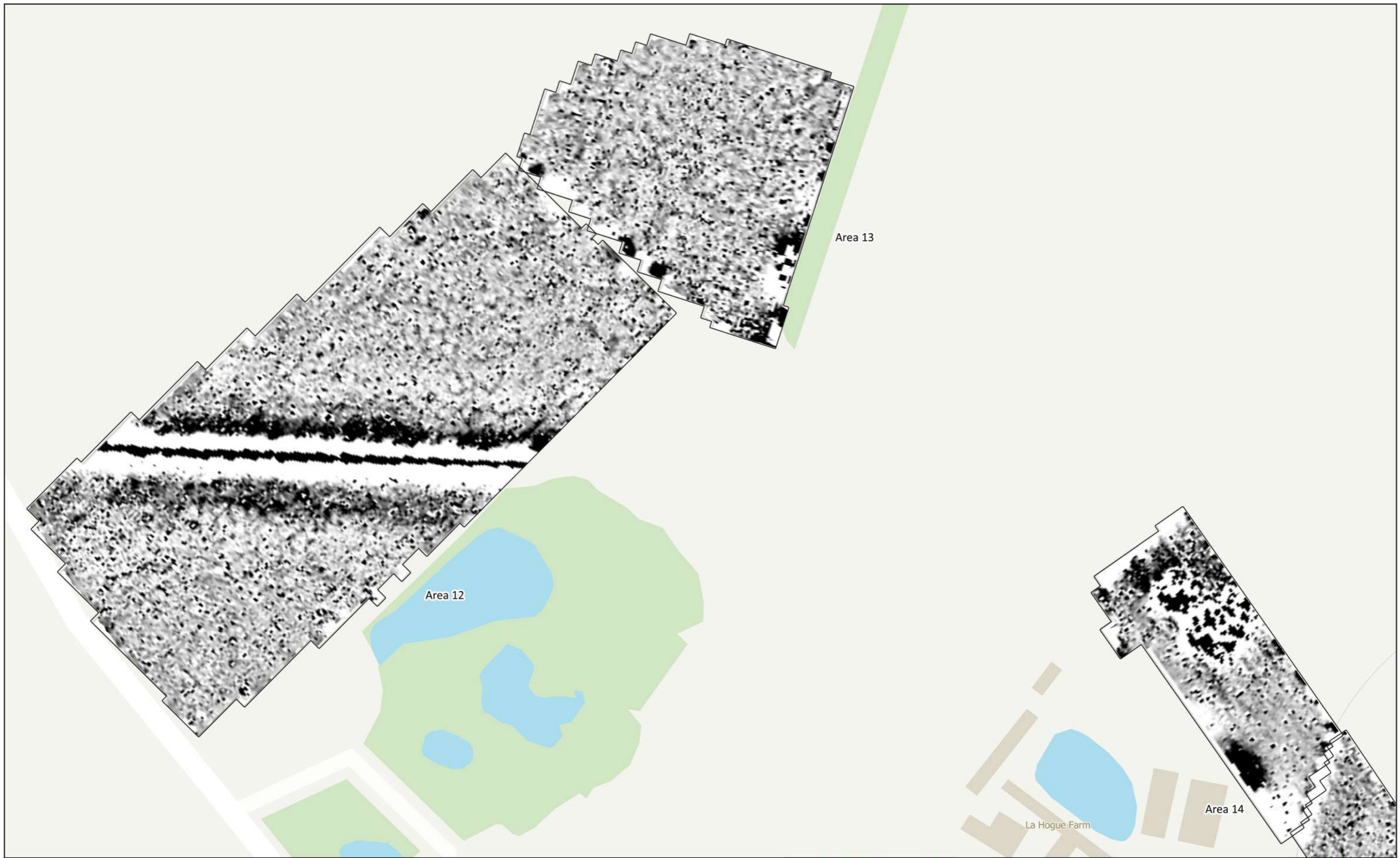
MSTL551 - Sunnica Energy Farm Reporting Zone H
 Figure H57 - XY Trace Plot (Area 11)
 30nT/cm at 1:1,500 @ A3
 Copyright Magnitude Surveys Ltd 2021
 Contains Ordnance Survey data © Crown Copyright and database right 2021



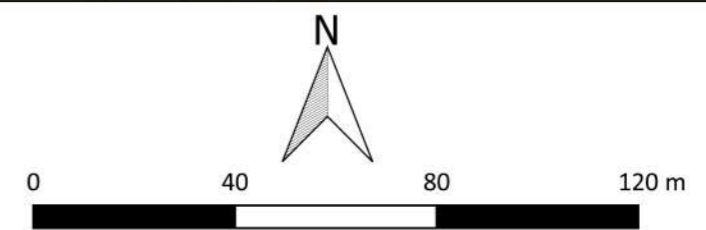



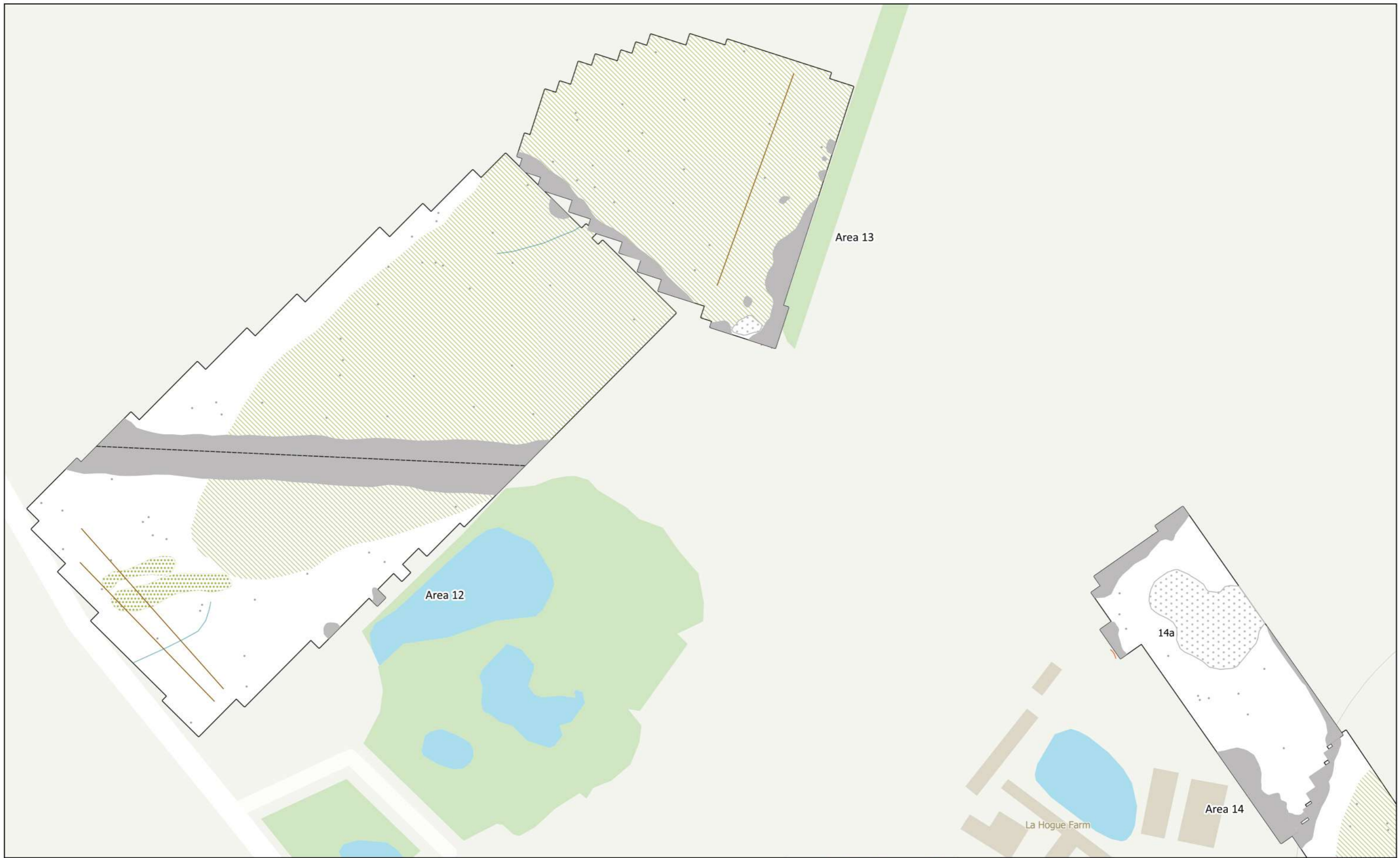
MSTL551 - Sunnica Energy Farm Reporting Zone H
 Figure H58 - Magnetic Total Field (Areas 12, 13, 14)
 1:1,500 @ A3
 Copyright Magnitude Surveys Ltd 2021
 Contains Ordnance Survey data © Crown Copyright and database right 2021





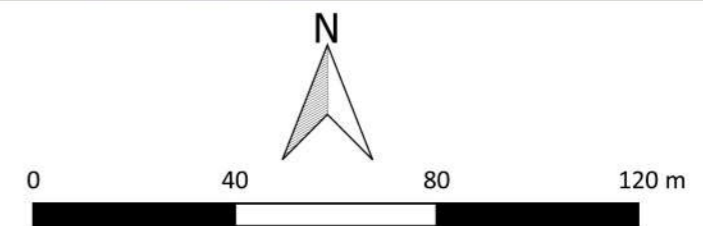
MSTL551 - Sunnica Energy Farm Reporting Zone H
 Figure H59 - Magnetic Gradient (Areas 12, 13, 14)
 1:1,500 @ A3
 Copyright Magnitude Surveys Ltd 2021
 Contains Ordnance Survey data © Crown Copyright and database right 2021

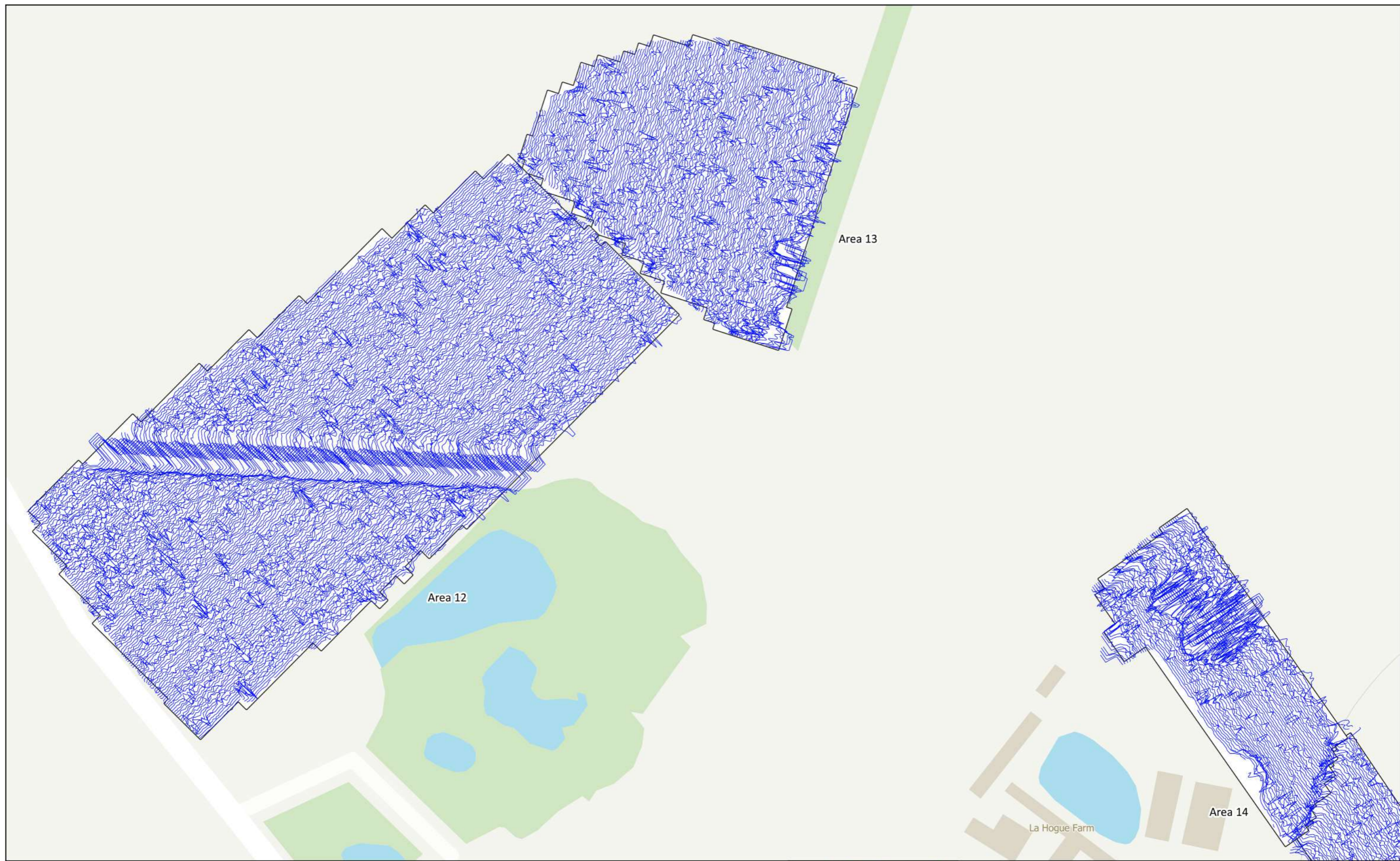




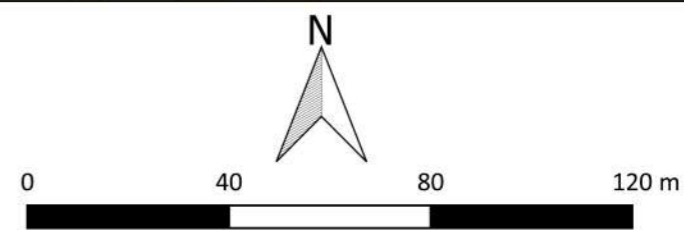
MSTL551 - Sunnica Energy Farm Reporting Zone H
 Figure H60 - Magnetic Interpretation (Areas 12, 13, 14)
 1:1,500 @ A3
 Copyright Magnitude Surveys Ltd 2021
 Contains Ordnance Survey data © Crown Copyright and database right 2021

- | | |
|-------------------------|-----------------|
| Ferrous/Debris (Spread) | Agriculture |
| Magnetic Disturbance | Service |
| Natural (General) | Uncertain |
| Natural (Infill) | Ferrous (Spike) |



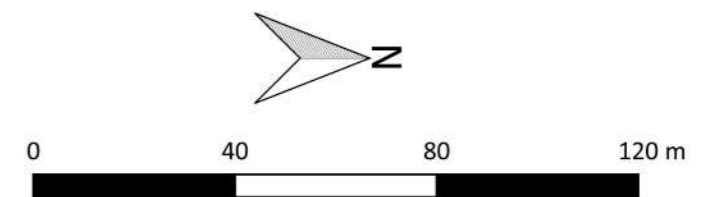
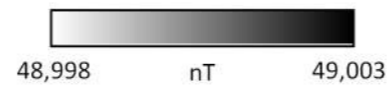


MSTL551 - Sunnica Energy Farm Reporting Zone H
 Figure H61 - XY Trace Plot (Areas 12, 13, 14)
 30nT/cm at 1:1,500 @ A3
 Copyright Magnitude Surveys Ltd 2021
 Contains Ordnance Survey data © Crown Copyright and database right 2021





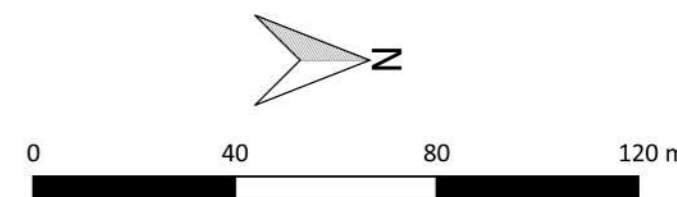
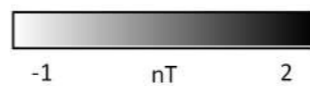
MSTL551 - Sunnica Energy Farm Reporting Zone H
 Figure H62 - Magnetic Total Field (Areas 14, 15, 16, 17)
 1:1,500 @ A3
 Copyright Magnitude Surveys Ltd 2021
 Contains Ordnance Survey data © Crown Copyright and database right 2021

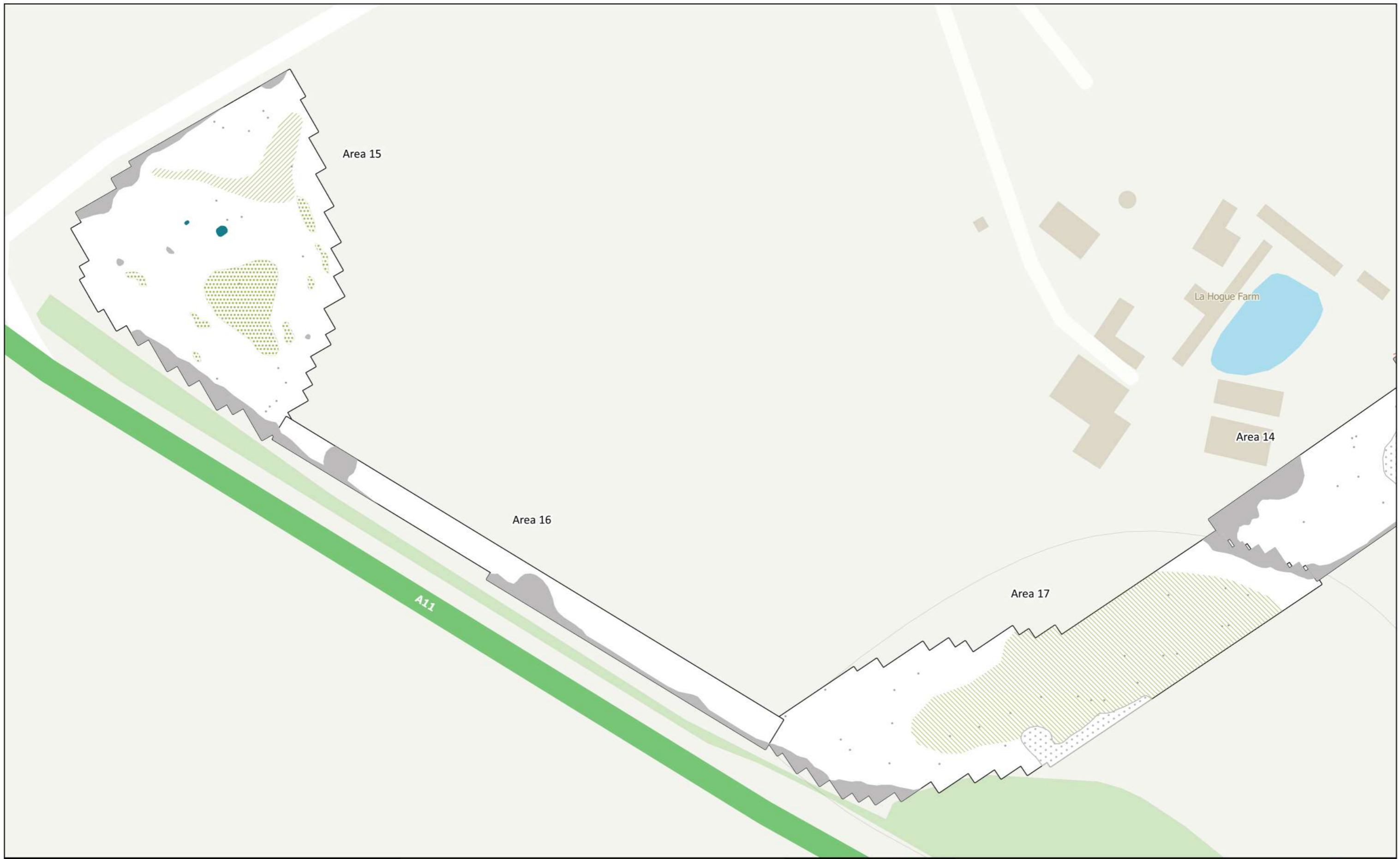


magnitude
surveys



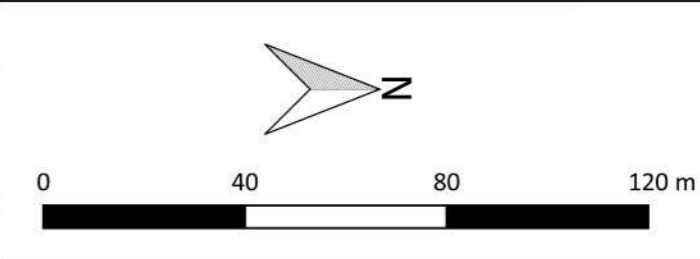
MSTL551 - Sunnica Energy Farm Reporting Zone H
 Figure H63 - Magnetic Gradient (Areas 14, 15, 16, 17)
 1:1,500 @ A3
 Copyright Magnitude Surveys Ltd 2021
 Contains Ordnance Survey data © Crown Copyright and database right 2021

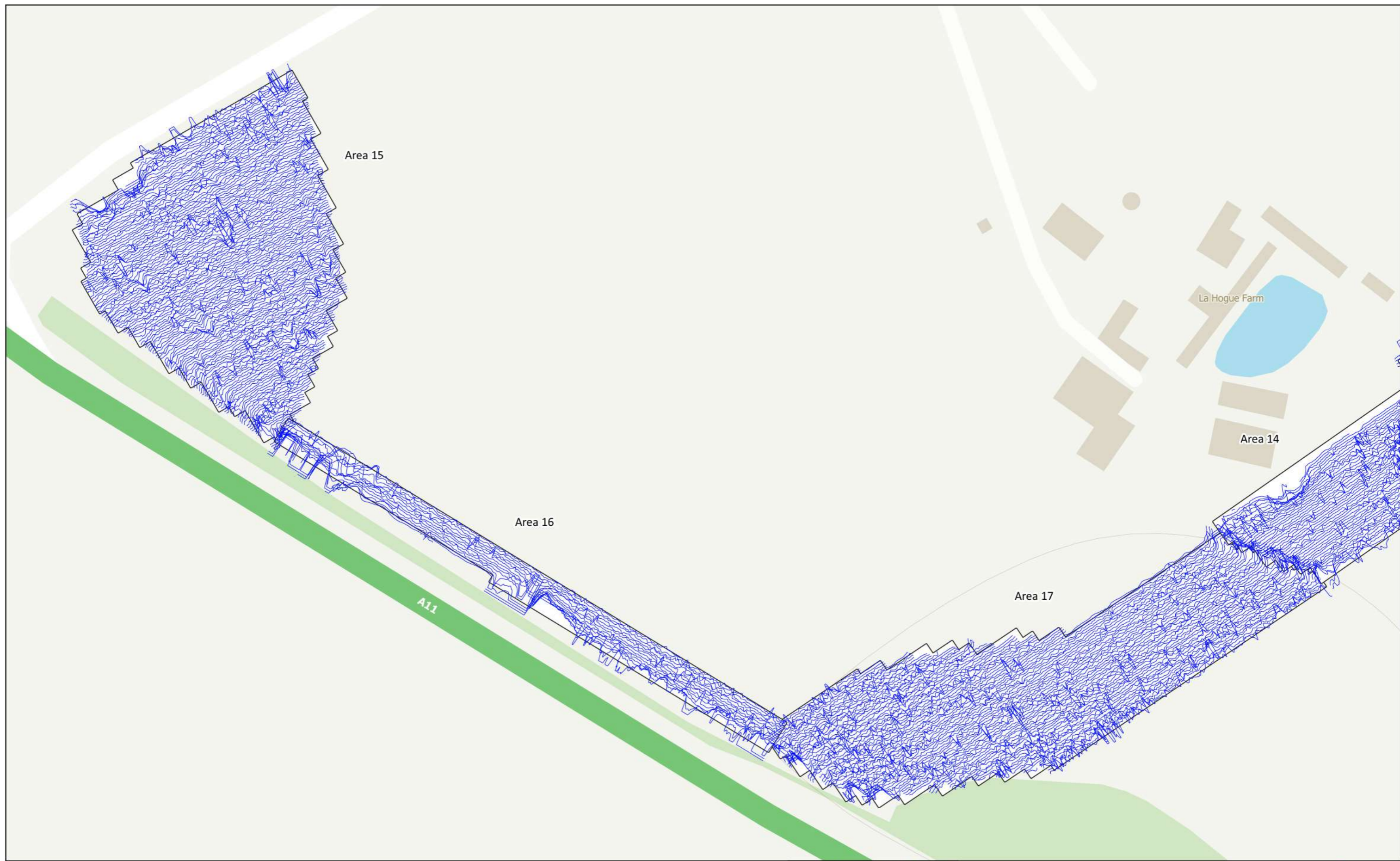




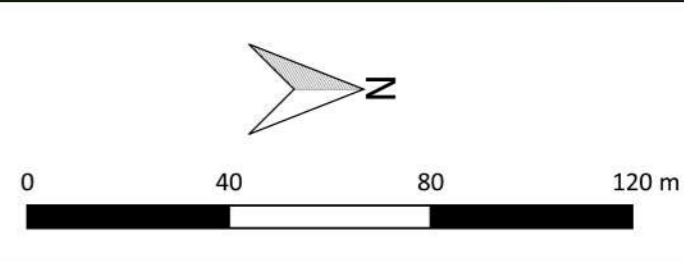
MSTL551 - Sunnica Energy Farm Reporting Zone H
 Figure H64 - Magnetic Interpretation (Areas 14, 15, 16, 17)
 1:1,500 @ A3
 Copyright Magnitude Surveys Ltd 2021
 Contains Ordnance Survey data © Crown Copyright and database right 2021

- | | |
|-------------------------|-----------------------|
| Undetermined (Strong) | Natural (Dissolution) |
| Ferrous/Debris (Spread) | Natural (Infill) |
| Magnetic Disturbance | Ferrous (Spike) |
| Natural (General) | |



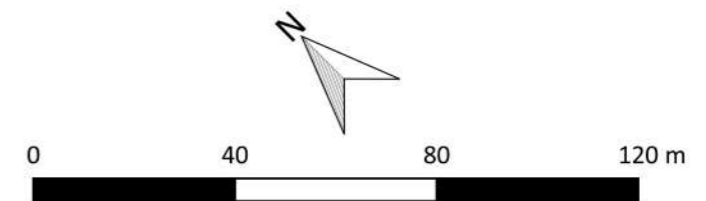
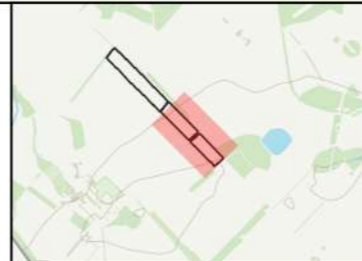




MSTL551 - Sunnica Energy Farm Reporting Zone H
 Figure H65 - XY Trace Plot (Areas 14, 15, 16, 17)
 30nT/cm at 1:1,500 @ A3
 Copyright Magnitude Surveys Ltd 2021
 Contains Ordnance Survey data © Crown Copyright and database right 2021



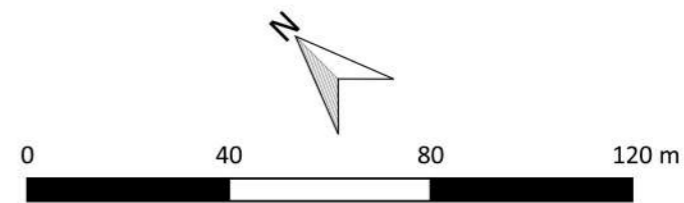



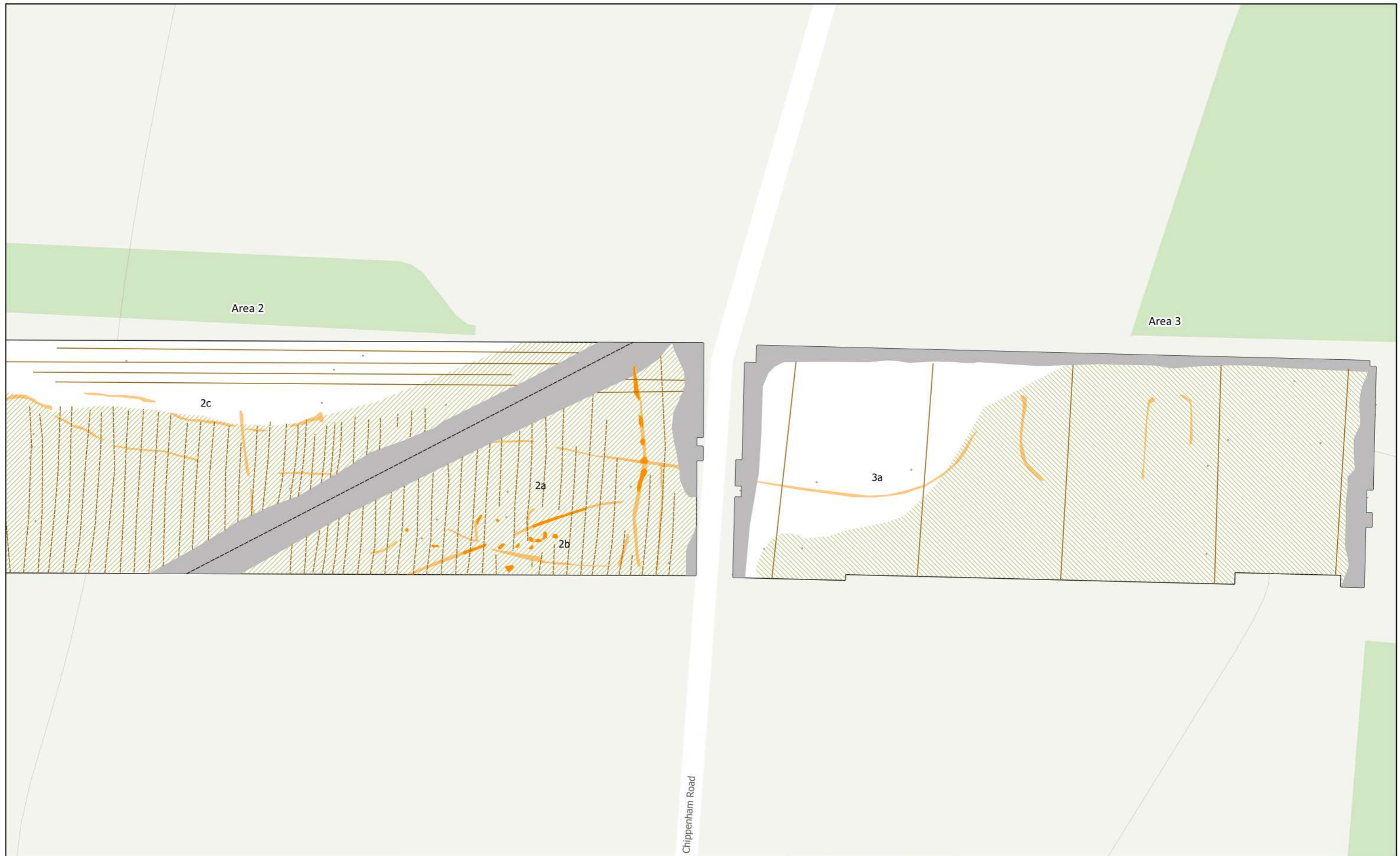
MSTL551 - Sunnica Energy Farm Reporting Zone H
 Figure H66 - Magnetic Total Field (Areas 2 & 3)
 1:1,500 @ A3
 Copyright Magnitude Surveys Ltd 2021
 Contains Ordnance Survey data © Crown Copyright and database right 2021





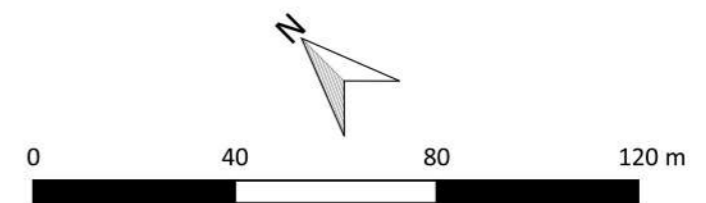
MSTL551 - Sunnica Energy Farm Reporting Zone H
 Figure H67 - Magnetic Gradient (Areas 2 & 3)
 1:1,500 @ A3
 Copyright Magnitude Surveys Ltd 2021
 Contains Ordnance Survey data © Crown Copyright and database right 2021

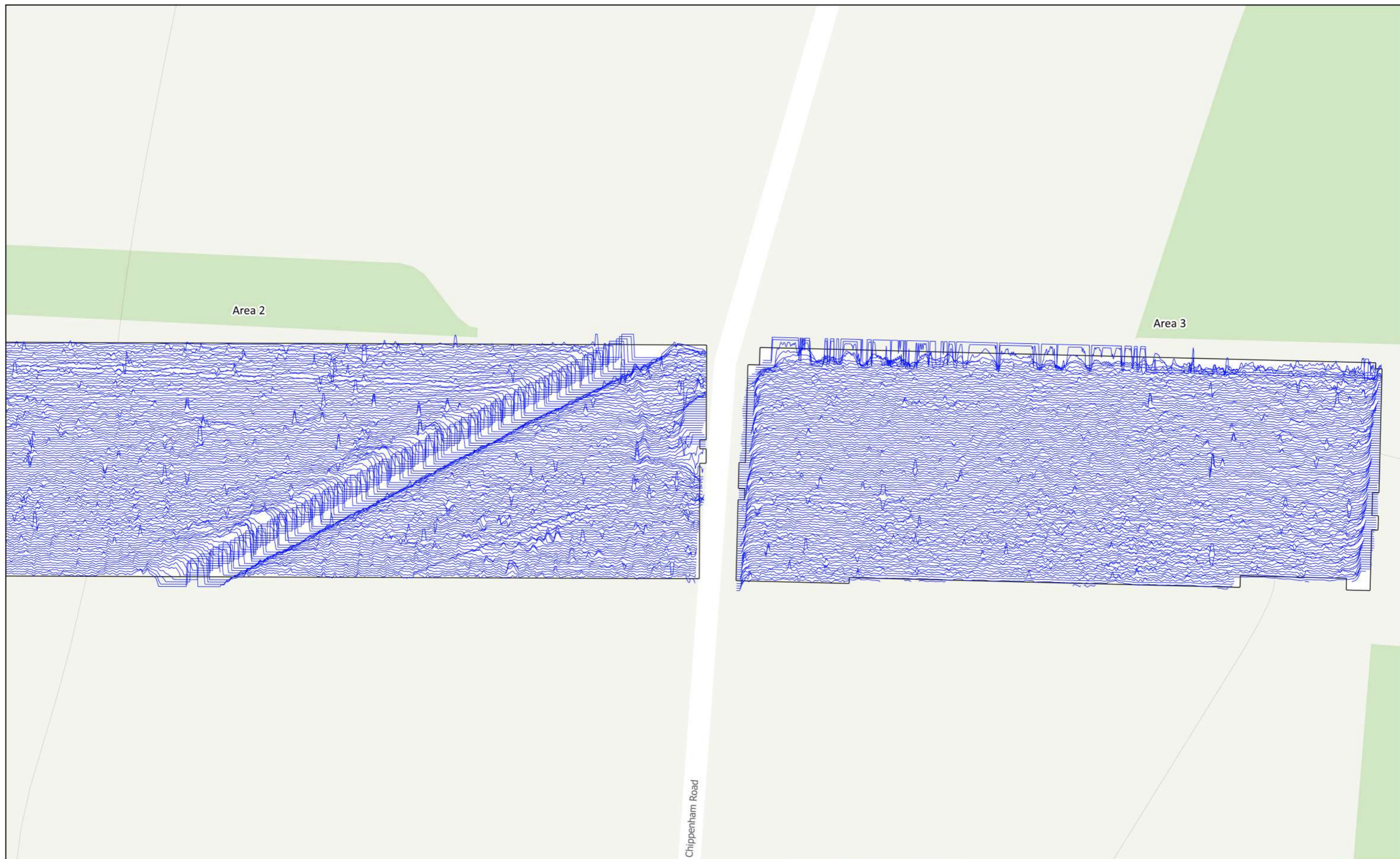




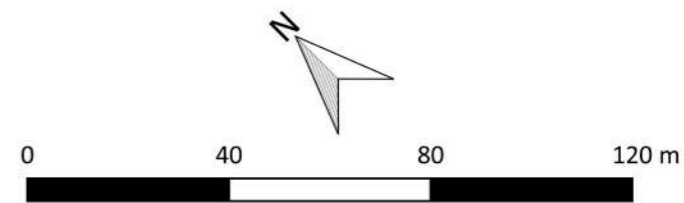
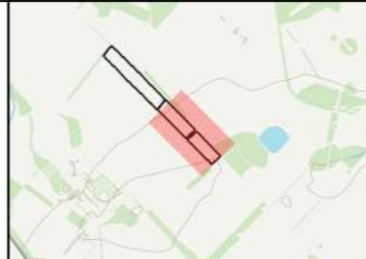
MSTL551 - Sunnica Energy Farm Reporting Zone H
 Figure H68 - Magnetic Interpretation (Areas 2 & 3)
 1:1,500 @ A3
 Copyright Magnitude Surveys Ltd 2021
 Contains Ordnance Survey data © Crown Copyright and database right 2021

- | | |
|-------------------------------|------------------|
| Archaeology Possible (Strong) | Agriculture |
| Archaeology Possible (Weak) | Ridge and Furrow |
| Magnetic Disturbance | Service |
| Natural (Dissolution) | Ferrous (Spike) |
| Natural (Infill) | |





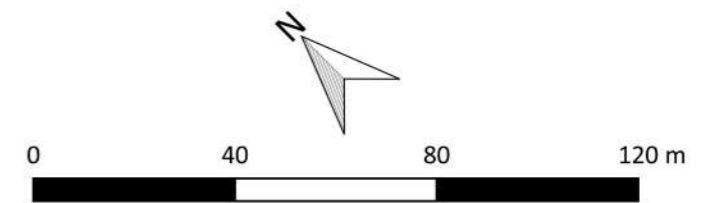
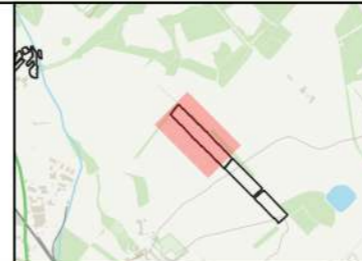
MSTL551 - Sunnica Energy Farm Reporting Zone H
 Figure H69 - XY Trace Plot (Areas 2 & 3)
 30nT/cm at 1:1,500 @ A3
 Copyright Magnitude Surveys Ltd 2021
 Contains Ordnance Survey data © Crown Copyright and database right 2021



Area 1



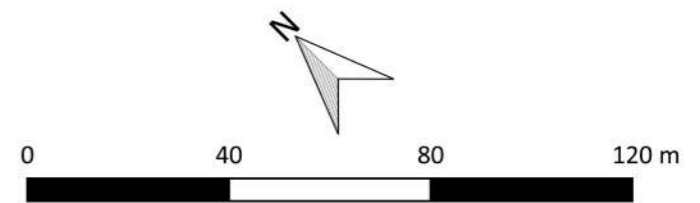

MSTL551 - Sunnica Energy Farm Reporting Zone H
Figure H70 - Magnetic Total Field (Area 1)
1:1,500 @ A3
Copyright Magnitude Surveys Ltd 2021
Contains Ordnance Survey data © Crown Copyright and database right 2021

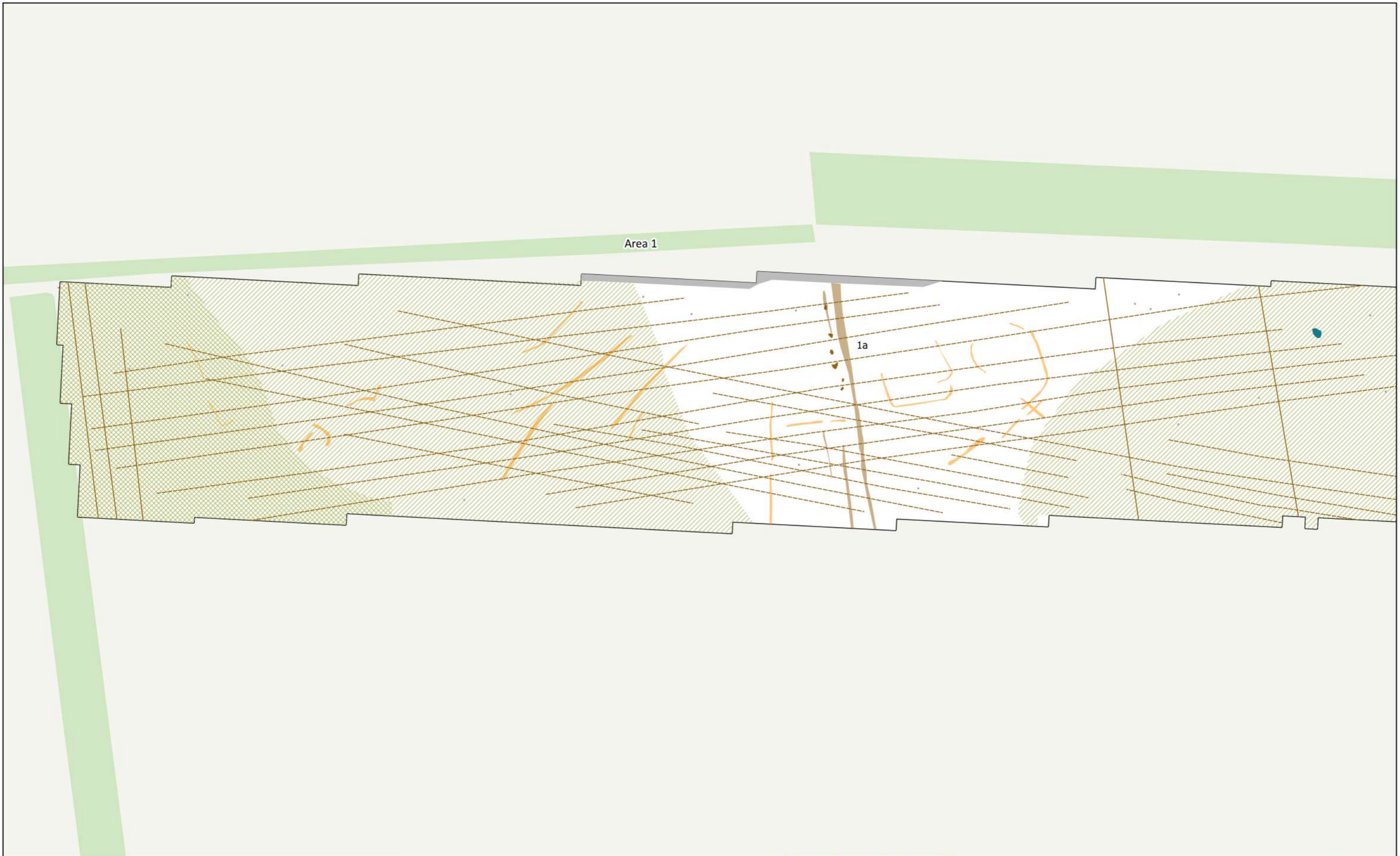


magnitude
surveys



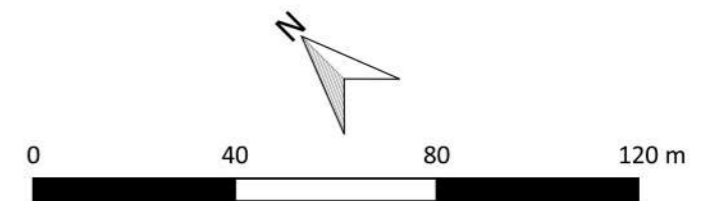
MSTL551 - Sunnica Energy Farm Reporting Zone H
Figure H71 - Magnetic Gradient (Area 1)
1:1,500 @ A3
Copyright Magnitude Surveys Ltd 2021
Contains Ordnance Survey data © Crown Copyright and database right 2021





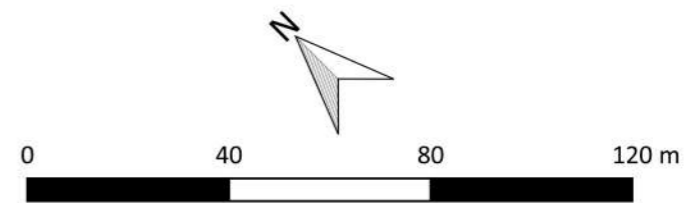
MSTL551 - Sunnica Energy Farm Reporting Zone H
 Figure H72 - Magnetic Interpretation (Area 1)
 1:1,500 @ A3
 Copyright Magnitude Surveys Ltd 2021
 Contains Ordnance Survey data © Crown Copyright and database right 2021

- | | |
|-----------------------------|-----------------------|
| Archaeology Possible (Weak) | Natural (Dissolution) |
| Agriculture (Strong) | Natural (Infill) |
| Agriculture (Weak) | Agriculture |
| Undetermined (Strong) | Ridge and Furrow |
| Magnetic Disturbance | Ferrous (Spike) |



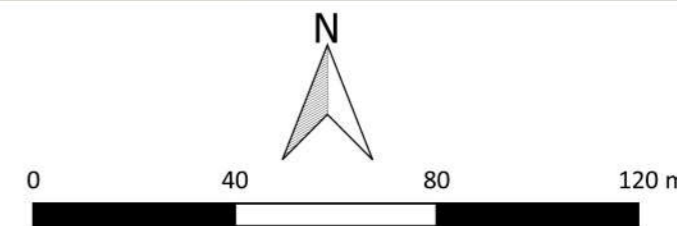
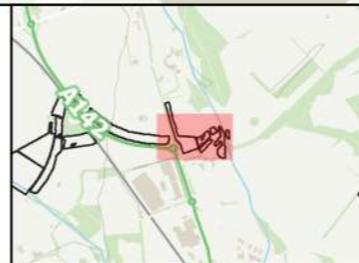
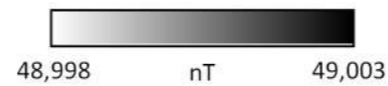


MSTL551 - Sunnica Energy Farm Reporting Zone H
Figure H73 - XY Trace Plot (Area 1)
30nT/cm at 1:1,500 @ A3
Copyright Magnitude Surveys Ltd 2021
Contains Ordnance Survey data © Crown Copyright and database right 2021



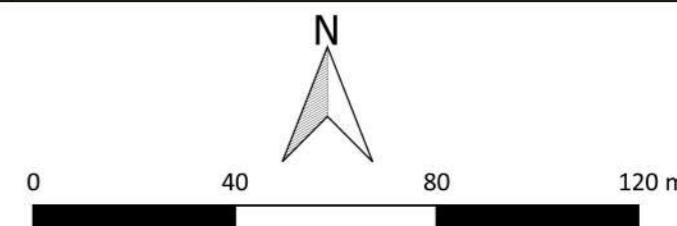
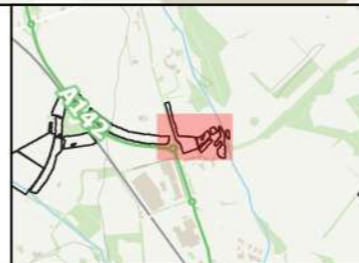
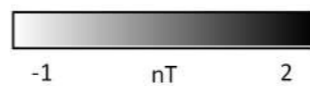


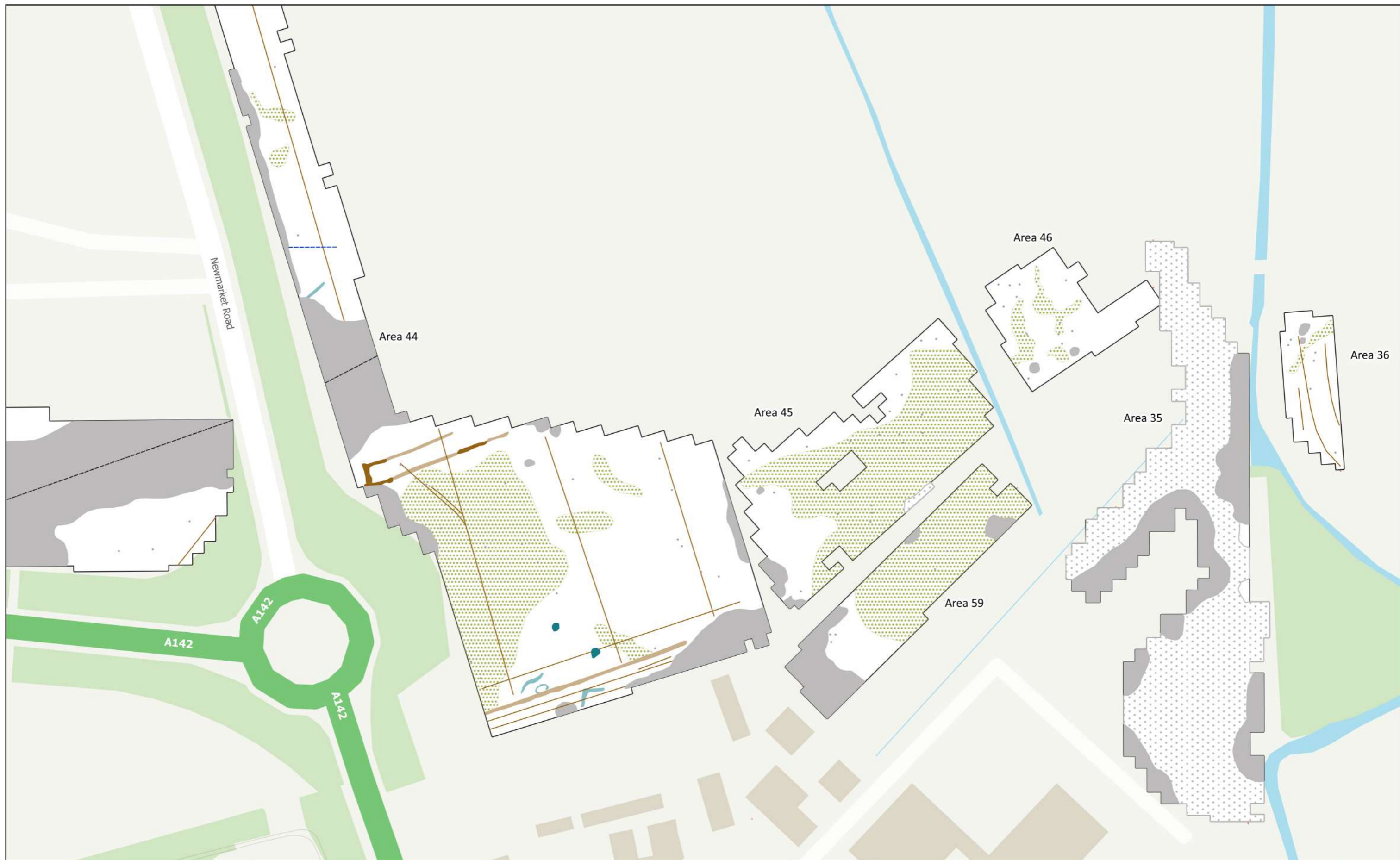
MSTL551 - Sunnica Energy Farm Reporting Zone H
 Figure H74 - Magnetic Total Field (Areas 35, 36, 44, 45, 46, 59)
 1:1,500 @ A3
 Copyright Magnitude Surveys Ltd 2021
 Contains Ordnance Survey data © Crown Copyright and database right 2021





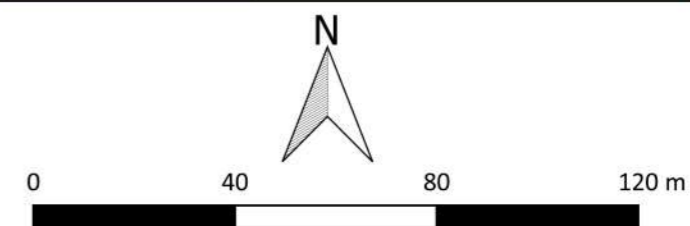
MSTL551 - Sunnica Energy Farm Reporting Zone H
 Figure H75 - Magnetic Gradient (Areas 35, 36, 44, 45, 46, 59)
 1:1,500 @ A3
 Copyright Magnitude Surveys Ltd 2021
 Contains Ordnance Survey data © Crown Copyright and database right 2021





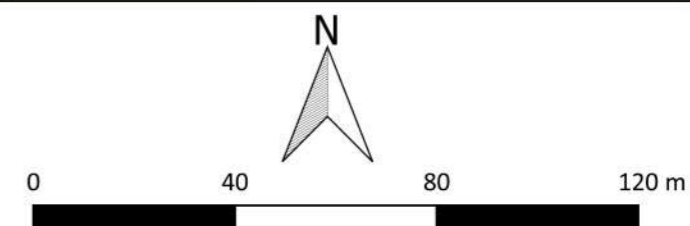
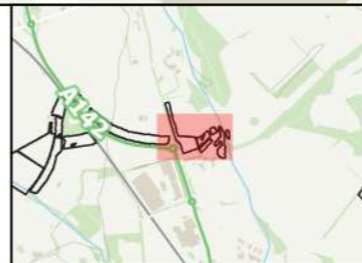
MSTL551 - Sunnica Energy Farm Reporting Zone H
 Figure H76 - Magnetic Interpretation (Areas 35, 36, 44, 45, 46, 59)
 1:1,500 @ A3
 Copyright Magnitude Surveys Ltd 2021
 Contains Ordnance Survey data © Crown Copyright and database right 2021

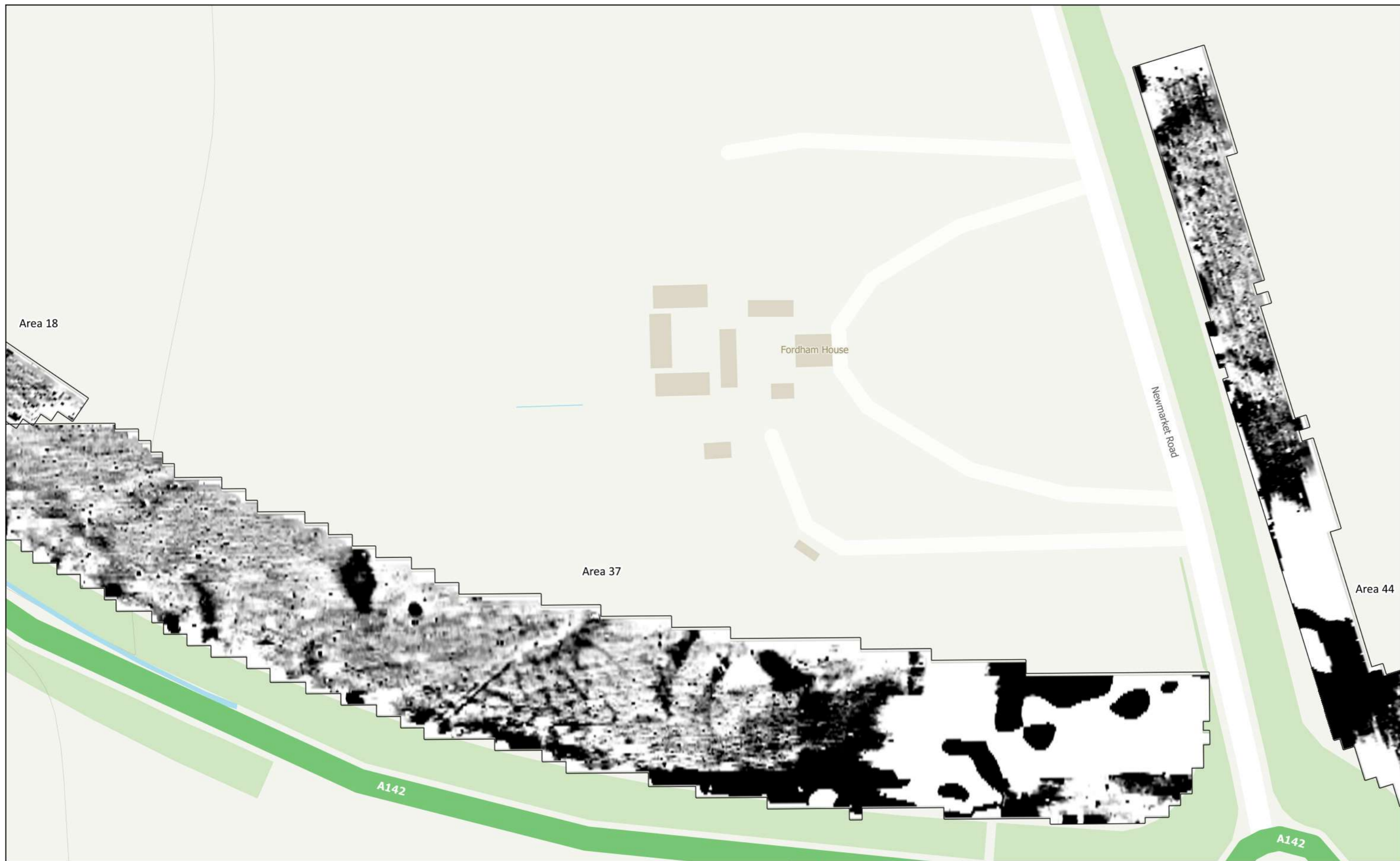
- | | |
|-------------------------|-------------------|
| Agriculture (Strong) | Natural (General) |
| Agriculture (Weak) | Drain |
| Undetermined (Strong) | Agriculture |
| Undetermined (Weak) | Service |
| Ferrous/Debris (Spread) | Ferrous (Spike) |
| Magnetic Disturbance | |



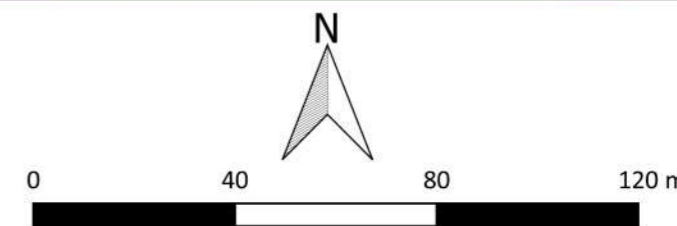
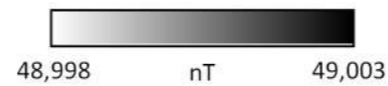


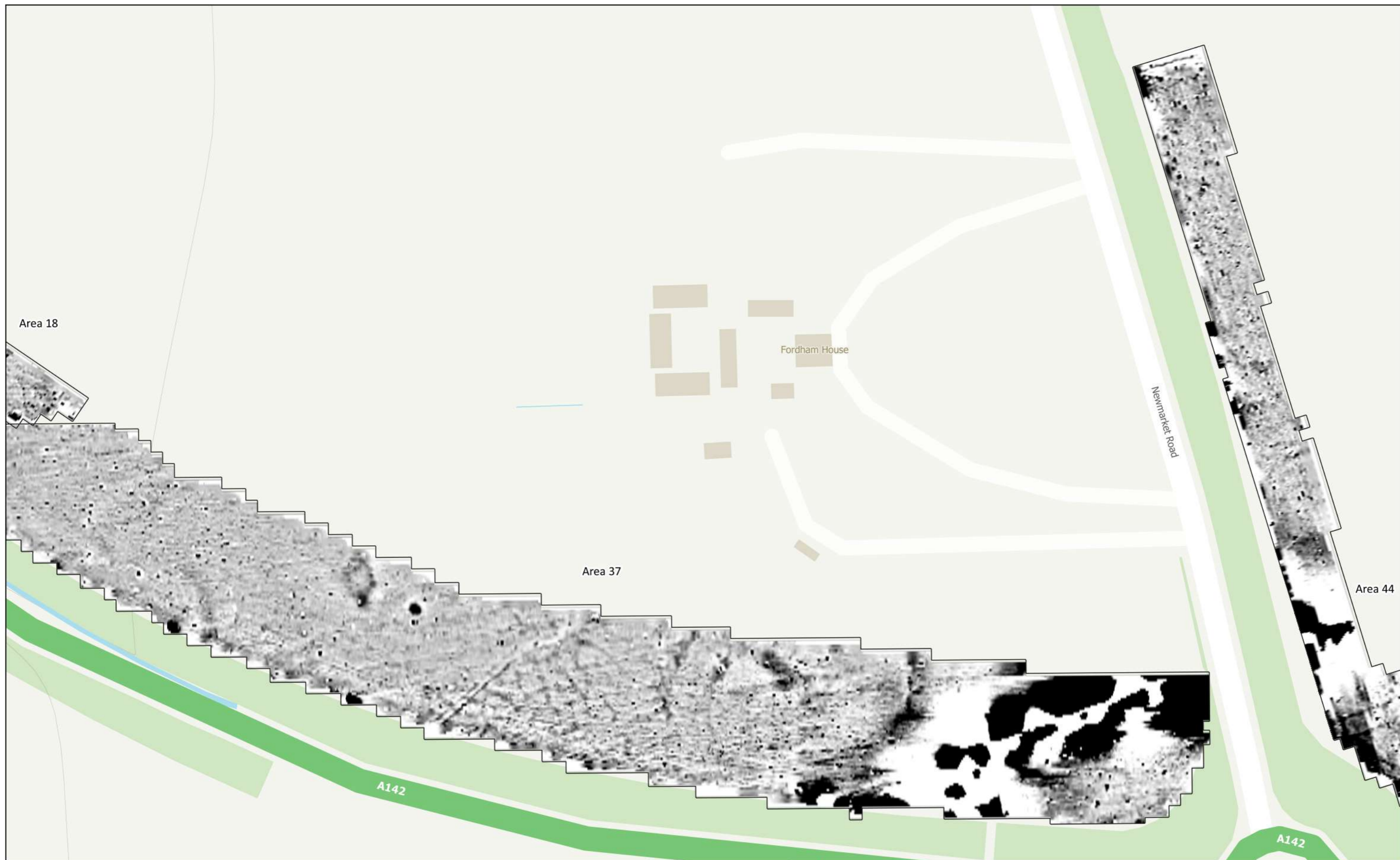
MSTL551 - Sunnica Energy Farm Reporting Zone H
 Figure H77 - XY Trace Plot (Areas 35, 36, 44, 45, 46, 59)
 30nT/cm at 1:1,500 @ A3
 Copyright Magnitude Surveys Ltd 2021
 Contains Ordnance Survey data © Crown Copyright and database right 2021





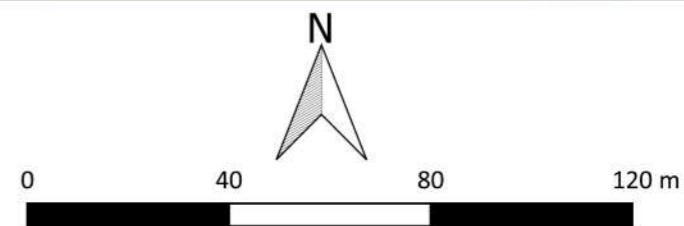
MSTL551 - Sunnica Energy Farm Reporting Zone H
 Figure H78 - Magnetic Total Field (Areas 44, 37, 18)
 1:1,500 @ A3
 Copyright Magnitude Surveys Ltd 2021
 Contains Ordnance Survey data © Crown Copyright and database right 2021

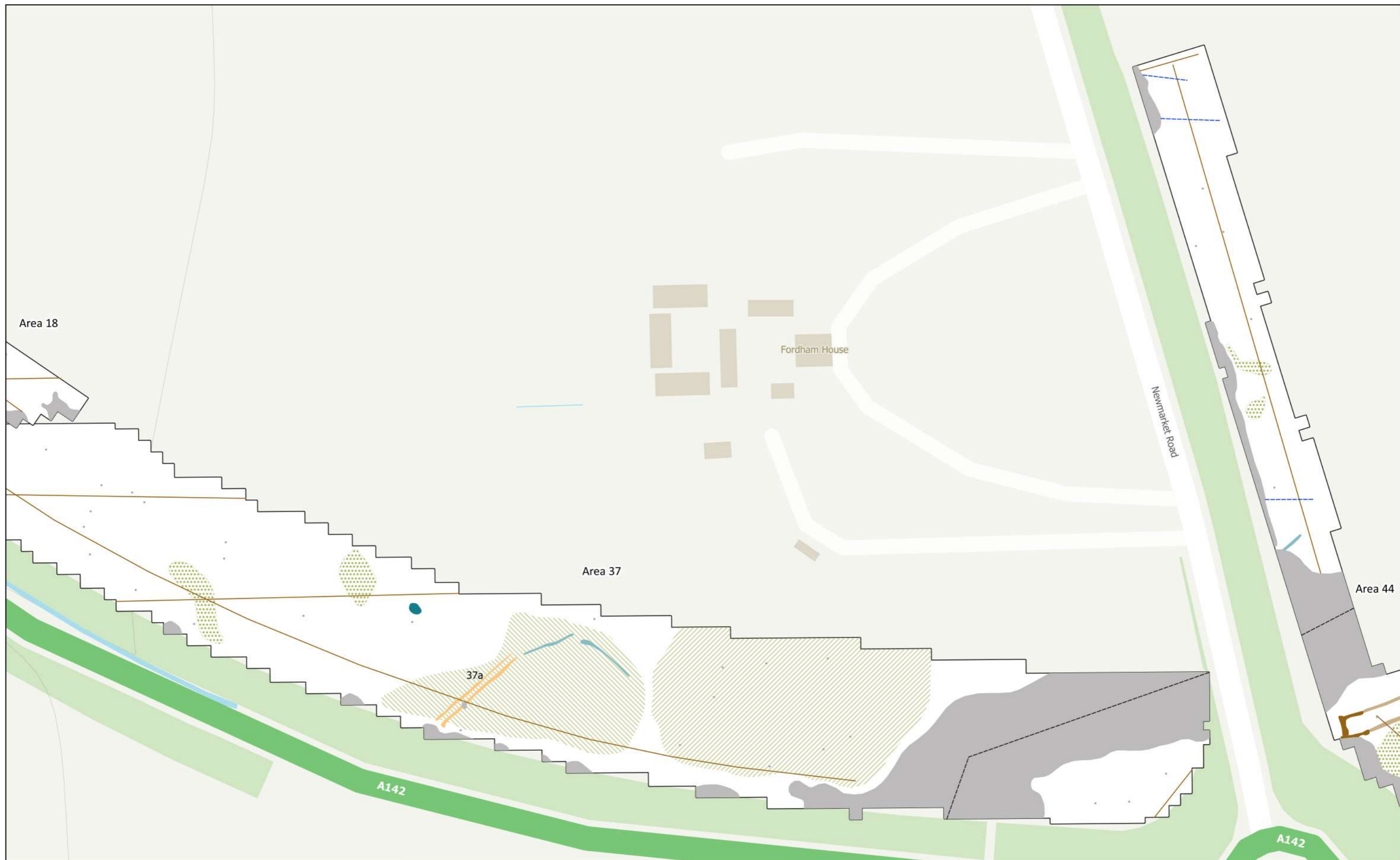




MSTL551 - Sunnica Energy Farm Reporting Zone H
 Figure H79 - Magnetic Gradient (Areas 44, 37, 18)
 1:1,500 @ A3

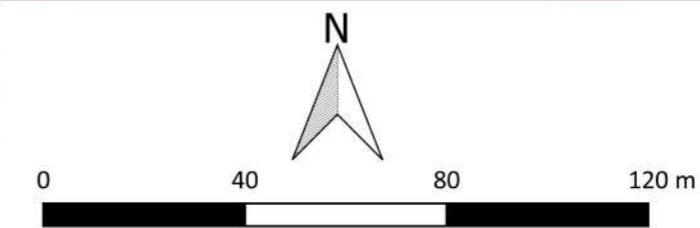
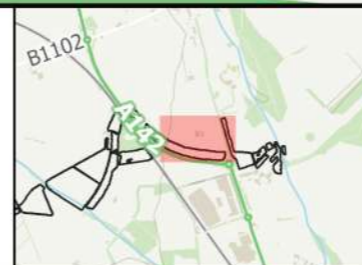
Copyright Magnitude Surveys Ltd 2021
 Contains Ordnance Survey data © Crown Copyright and database right 2021

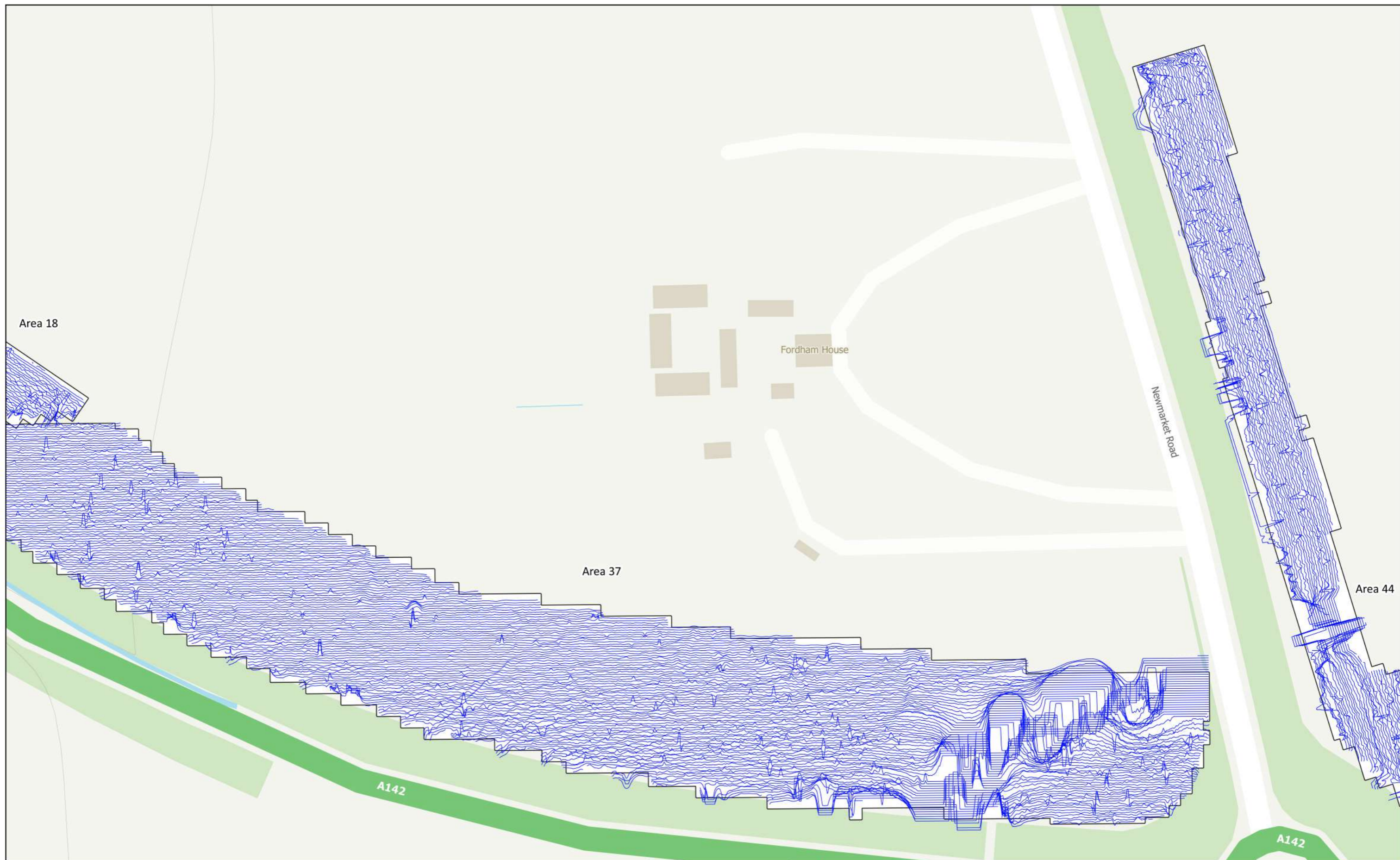




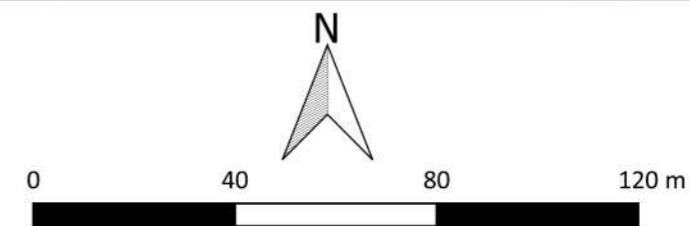
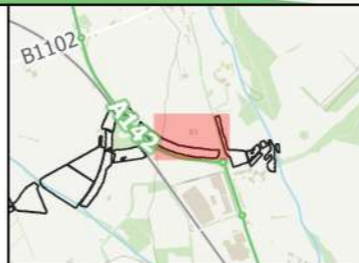
MSTL551 - Sunnica Energy Farm Reporting Zone H
 Figure H80 - Magnetic Interpretation (Areas 44, 37, 18)
 1:1,500 @ A3
 Copyright Magnitude Surveys Ltd 2021
 Contains Ordnance Survey data © Crown Copyright and database right 2021

- | | |
|-----------------------------|-----------------------|
| Archaeology Possible (Weak) | Natural (Dissolution) |
| Agriculture (Strong) | Natural (Infill) |
| Agriculture (Weak) | Drain |
| Undetermined (Strong) | Agriculture |
| Undetermined (Weak) | Service |
| Magnetic Disturbance | Ferrous (Spike) |
| Natural (General) | |



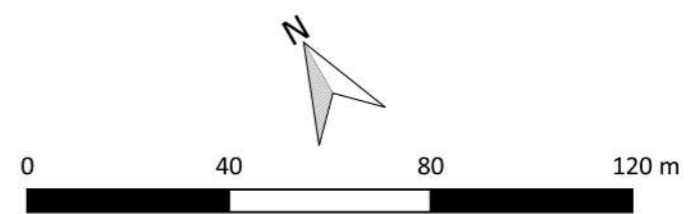
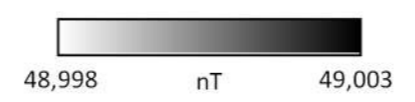


MSTL551 - Sunnica Energy Farm Reporting Zone H
 Figure H81 - XY Trace Plot (Areas 44, 37, 18)
 30nT/cm at 1:1,500 @ A3
 Copyright Magnitude Surveys Ltd 2021
 Contains Ordnance Survey data © Crown Copyright and database right 2021



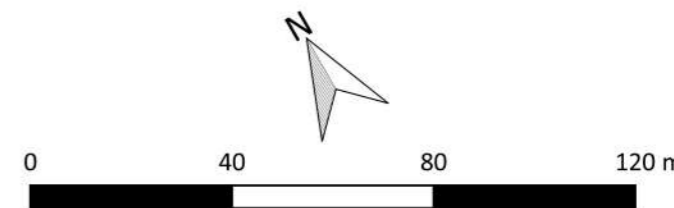



MSTL551 - Sunnica Energy Farm Reporting Zone H
 Figure H82 - Magnetic Total Field (Areas 18, 20, 21, 22, 23, 24)
 1:1,500 @ A3
 Copyright Magnitude Surveys Ltd 2021
 Contains Ordnance Survey data © Crown Copyright and database right 2021





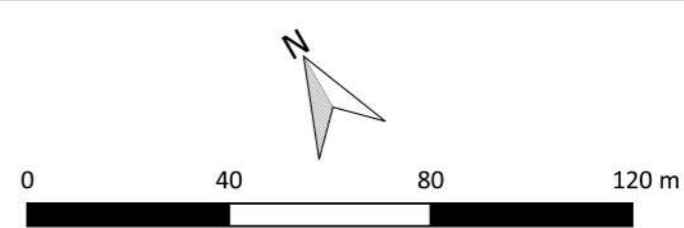
MSTL551 - Sunnica Energy Farm Reporting Zone H
 Figure H83 - Magnetic Gradient (Areas 18, 20, 21, 22, 23, 24)
 1:1,500 @ A3
 Copyright Magnitude Surveys Ltd 2021
 Contains Ordnance Survey data © Crown Copyright and database right 2021





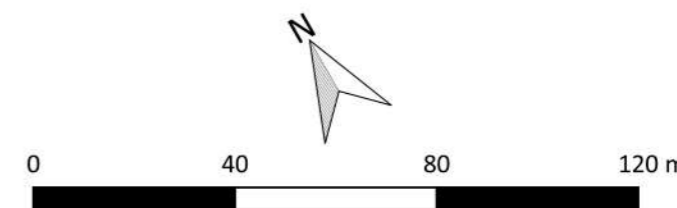
MSTL551 - Sunnica Energy Farm Reporting Zone H
 Figure H84 - Magnetic Interpretation (Areas 18, 20, 21, 22, 23, 24)
 1:1,500 @ A3
 Copyright Magnitude Surveys Ltd 2021
 Contains Ordnance Survey data © Crown Copyright and database right 2021

- | | |
|-----------------------------|----------------------|
| Archaeology Possible (Weak) | Magnetic Disturbance |
| Agriculture (Strong) | Natural (General) |
| Agriculture (Weak) | Drain |
| Agriculture (Spread) | Agriculture |
| Undetermined (Weak) | Ferrous (Spike) |
| Ferrous/Debris (Spread) | |



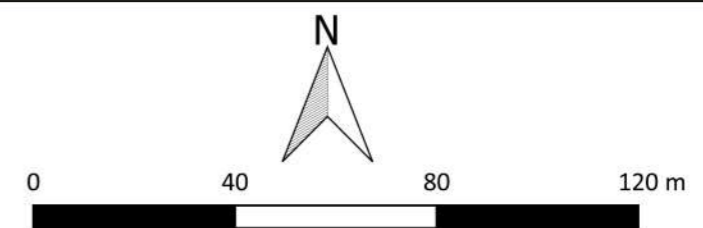
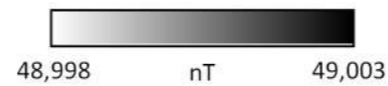


MSTL551 - Sunnica Energy Farm Reporting Zone H
 Figure H85 - XY Trace Plot (Areas 18, 20, 21, 22, 23, 24)
 30nT/cm at 1:1,500 @ A3
 Copyright Magnitude Surveys Ltd 2021
 Contains Ordnance Survey data © Crown Copyright and database right 2021





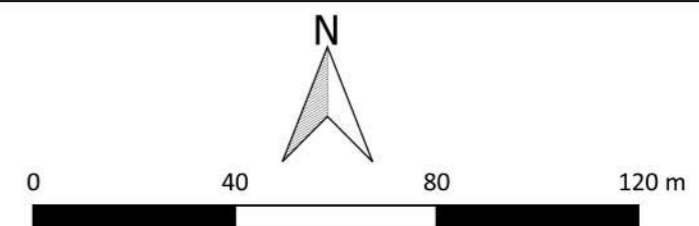
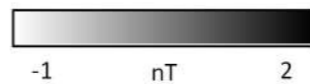
MSTL551 - Sunnica Energy Farm Reporting Zone H
 Figure H86 - Magnetic Total Field (Areas 21, 22, 23, 25, 42)
 1:1,500 @ A3
 Copyright Magnitude Surveys Ltd 2021
 Contains Ordnance Survey data © Crown Copyright and database right 2021



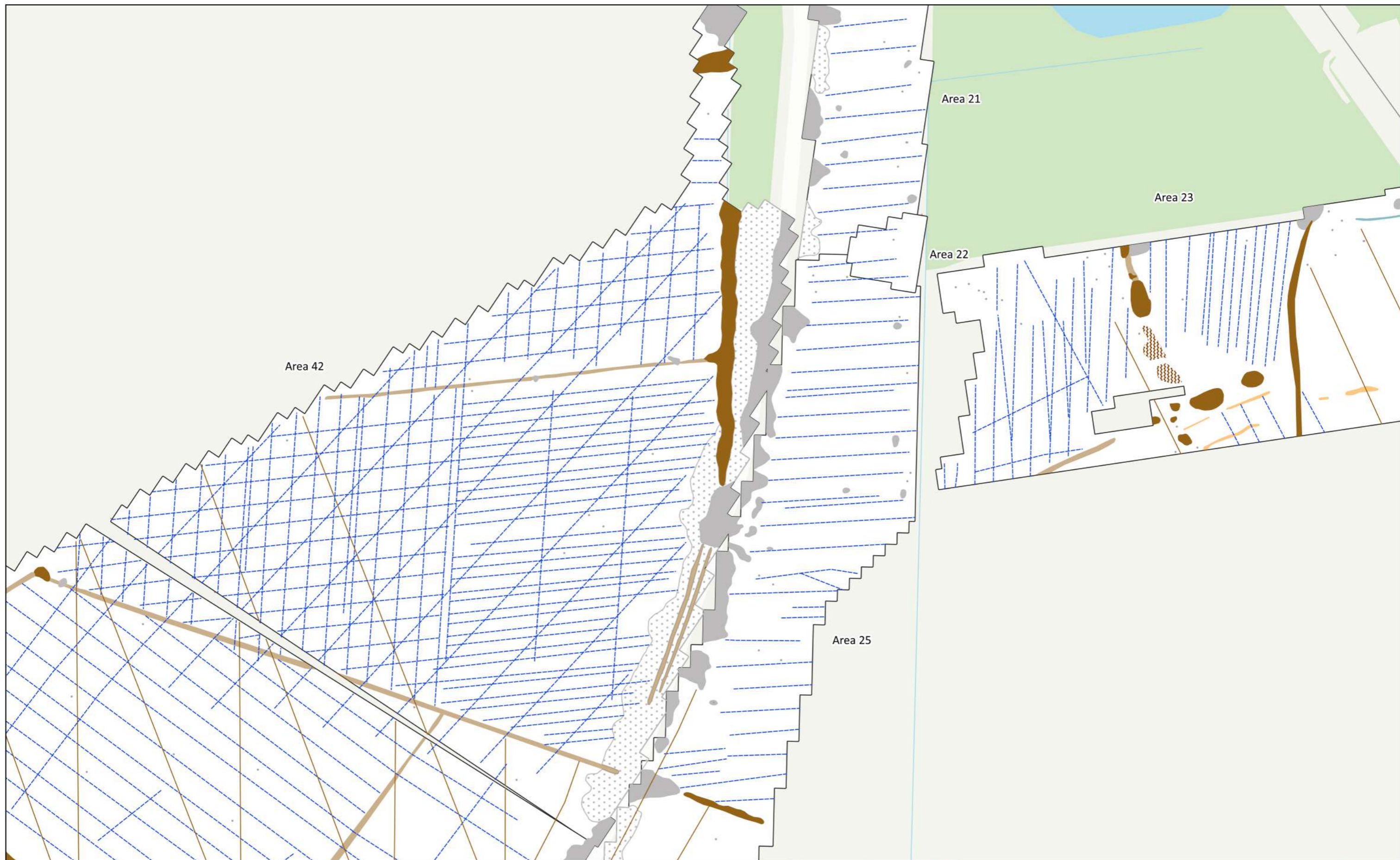
magnitude
surveys



MSTL551 - Sunnica Energy Farm Reporting Zone H
 Figure H87 - Magnetic Gradient (Areas 21, 22, 23, 25, 42)
 1:1,500 @ A3
 Copyright Magnitude Surveys Ltd 2021
 Contains Ordnance Survey data © Crown Copyright and database right 2021

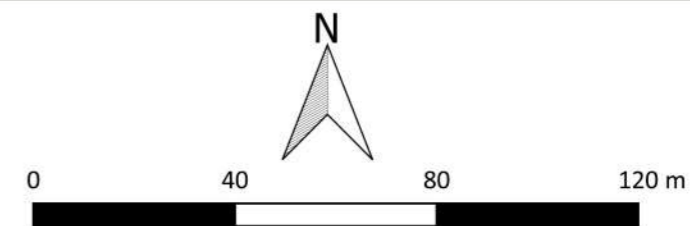


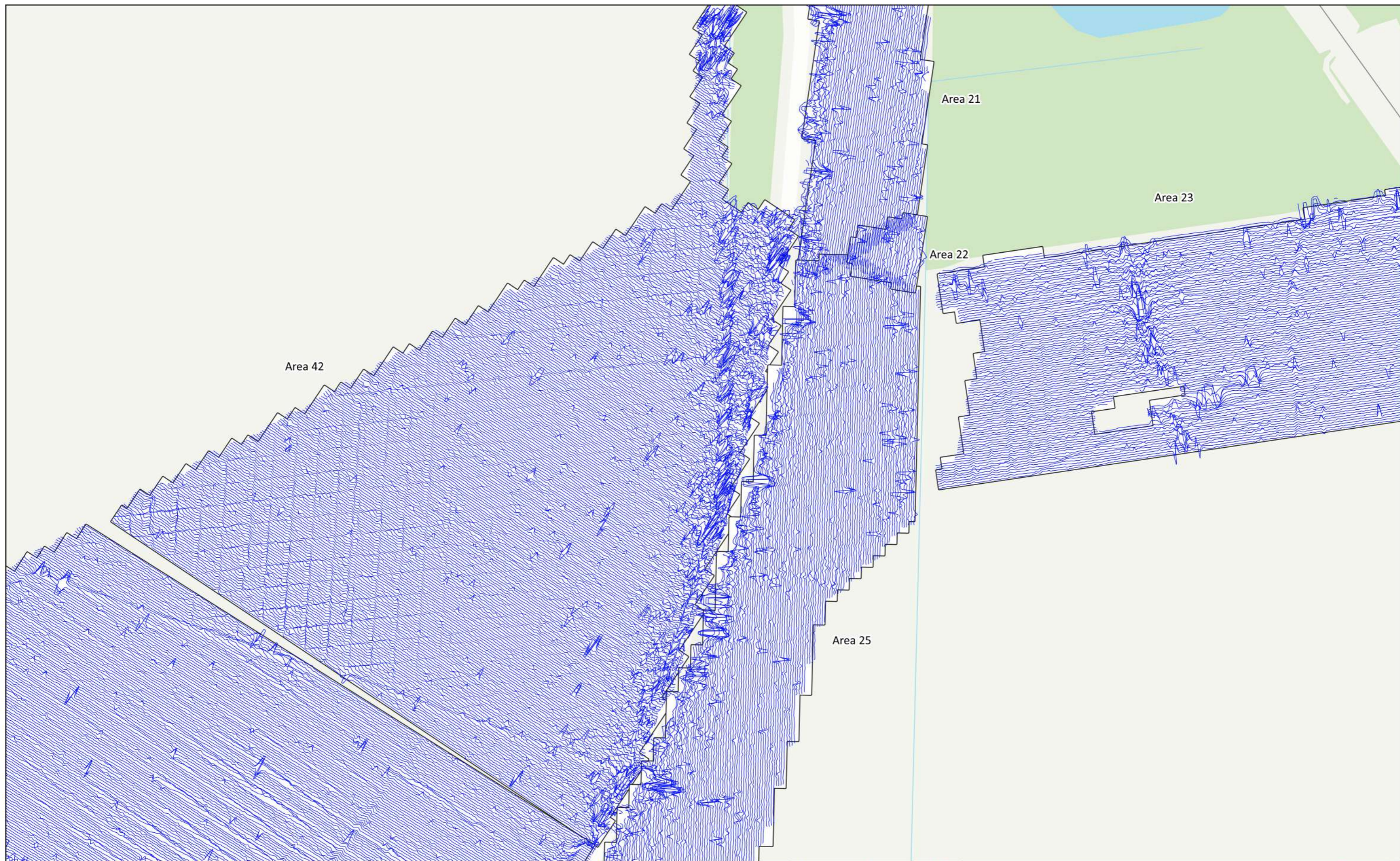
magnitude
surveys



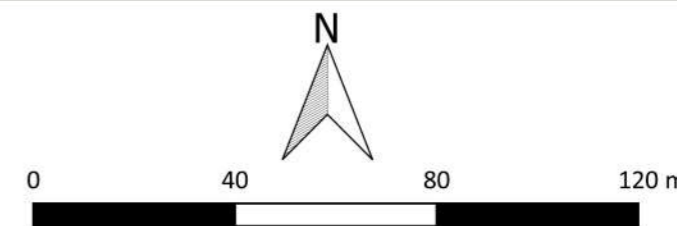
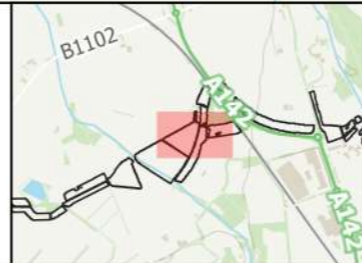
MSTL551 - Sunnica Energy Farm Reporting Zone H
 Figure H88 - Magnetic Interpretation (Areas 21, 22, 23, 25, 42)
 1:1,500 @ A3
 Copyright Magnitude Surveys Ltd 2021
 Contains Ordnance Survey data © Crown Copyright and database right 2021

- | | |
|-----------------------------|----------------------|
| Archaeology Possible (Weak) | Magnetic Disturbance |
| Agriculture (Strong) | Archaeology |
| Agriculture (Weak) | Drain |
| Agriculture (Spread) | Agriculture |
| Undetermined (Weak) | Ferrous (Spike) |
| Ferrous/Debris (Spread) | |





MSTL551 - Sunnica Energy Farm Reporting Zone H
Figure H89 - XY Trace Plot (Areas 21, 22, 23, 25, 42)
30nT/cm at 1:1,500 @ A3
Copyright Magnitude Surveys Ltd 2021
Contains Ordnance Survey data © Crown Copyright and database right 2021



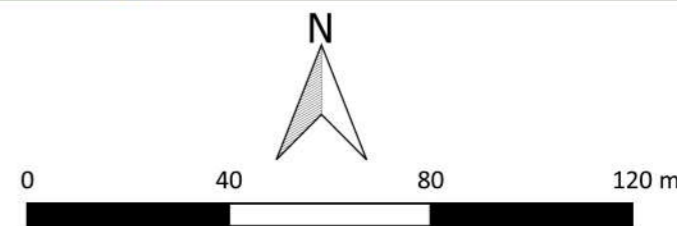
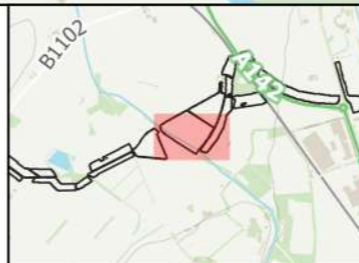



Area 28

Area 25

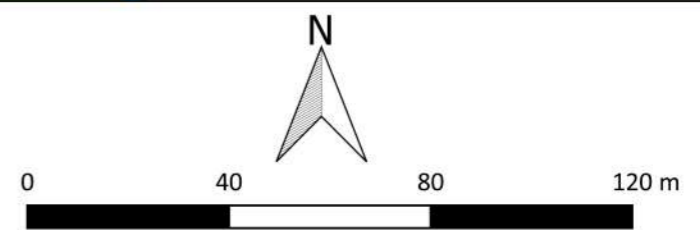
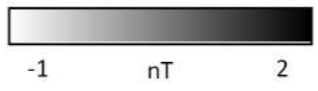
Area 26

MSTL551 - Sunnica Energy Farm Reporting Zone H
 Figure H90 - Magnetic Total Field (Areas 25, 26, 28)
 1:1,500 @ A3
 Copyright Magnitude Surveys Ltd 2021
 Contains Ordnance Survey data © Crown Copyright and database right 2021














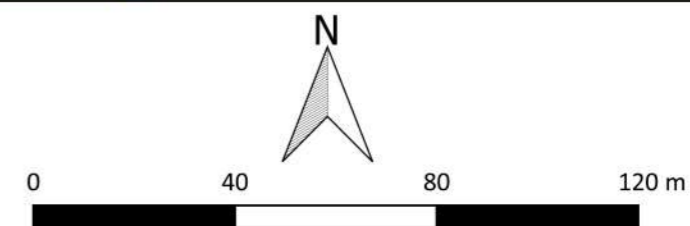
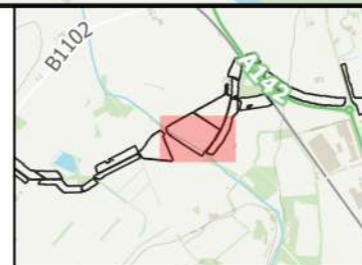
MSTL551 - Sunnica Energy Farm Reporting Zone H
 Figure H91 - Magnetic Gradient (Areas 25, 26, 28)
 1:1,500 @ A3
 Copyright Magnitude Surveys Ltd 2021
 Contains Ordnance Survey data © Crown Copyright and database right 2021

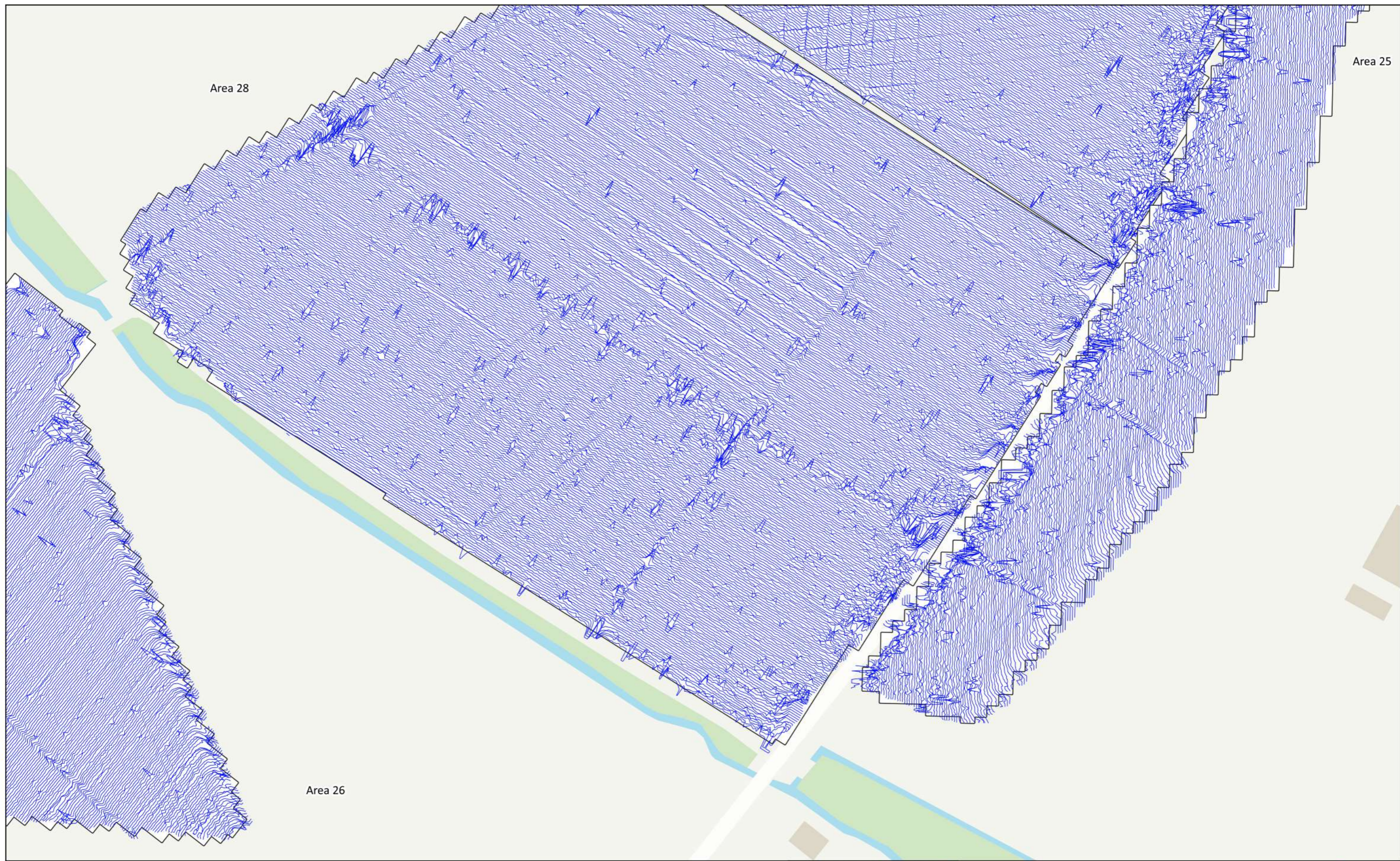




MSTL551 - Sunnica Energy Farm Reporting Zone H
 Figure H92 - Magnetic Interpretation (Areas 25, 26, 28)
 1:1,500 @ A3
 Copyright Magnitude Surveys Ltd 2021
 Contains Ordnance Survey data © Crown Copyright and database right 2021

- | | |
|---|---|
|  Agriculture (Strong) |  Archaeology |
|  Agriculture (Weak) |  Drain |
|  Undetermined (Strong) |  Agriculture |
|  Ferrous/Debris (Spread) |  Ferrous (Spike) |
|  Magnetic Disturbance | |



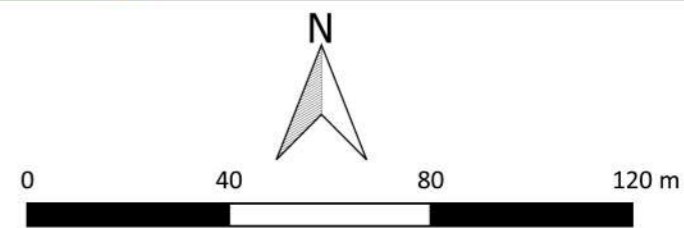


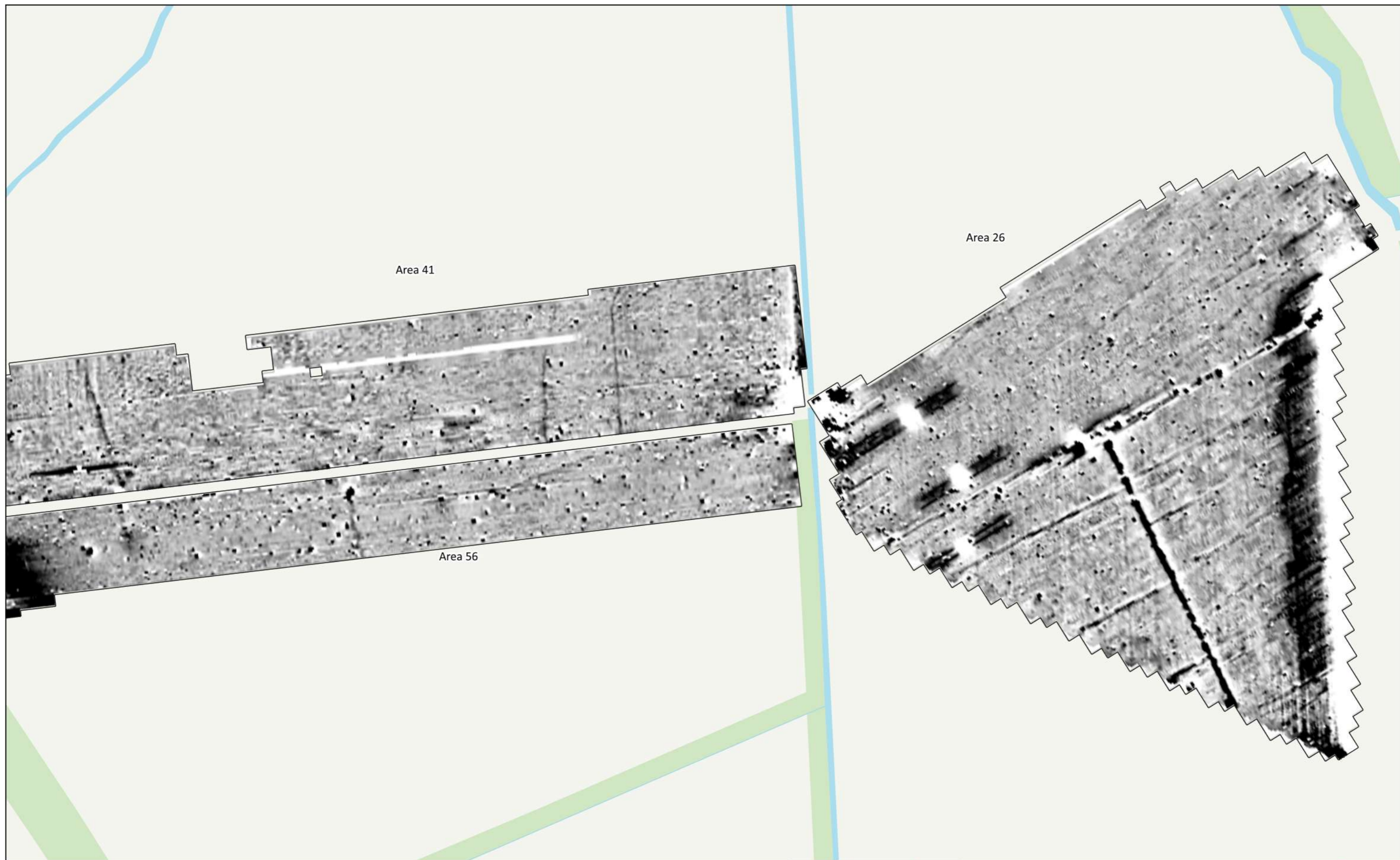
Area 28

Area 25

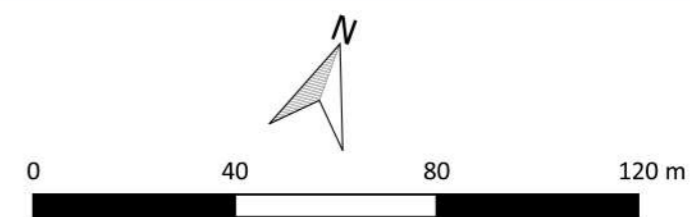
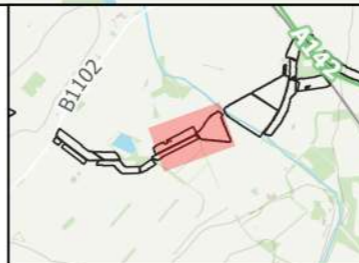
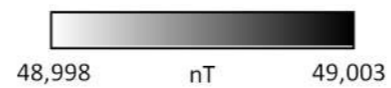
Area 26

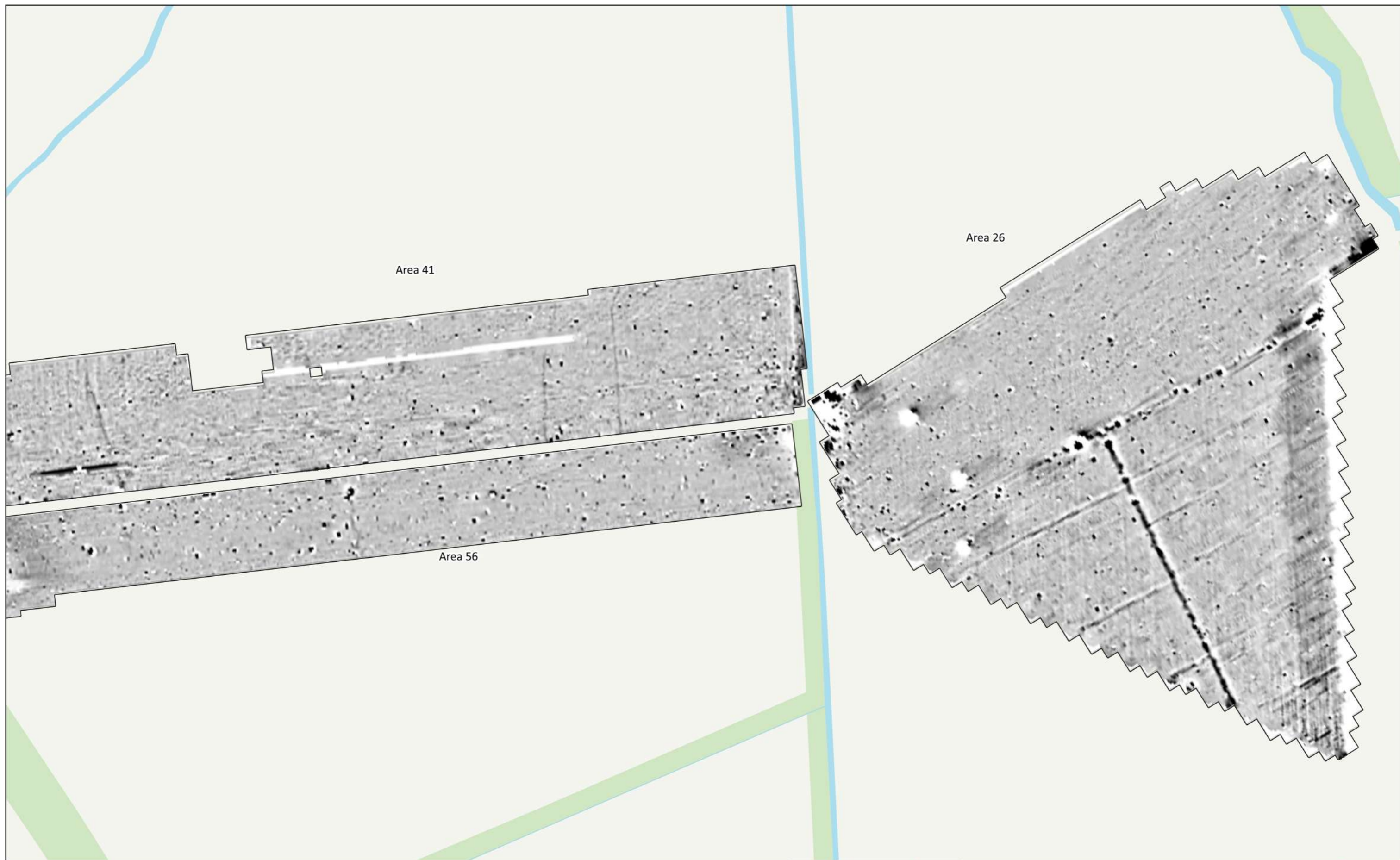
MSTL551 - Sunnica Energy Farm Reporting Zone H
Figure H93 - XY Trace Plot (Areas 25, 26, 28)
30nT/cm at 1:1,500 @ A3
Copyright Magnitude Surveys Ltd 2021
Contains Ordnance Survey data © Crown Copyright and database right 2021





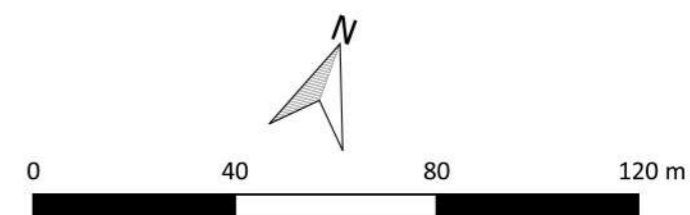
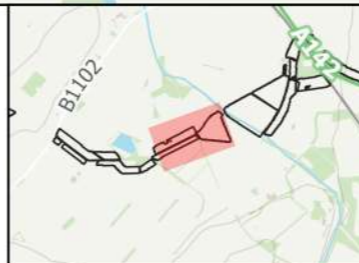
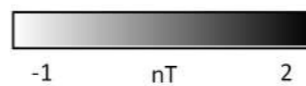
MSTL551 - Sunnica Energy Farm Reporting Zone H
 Figure H94 - Magnetic Total Field (Areas 26, 41, 56)
 1:1,500 @ A3
 Copyright Magnitude Surveys Ltd 2021
 Contains Ordnance Survey data © Crown Copyright and database right 2021



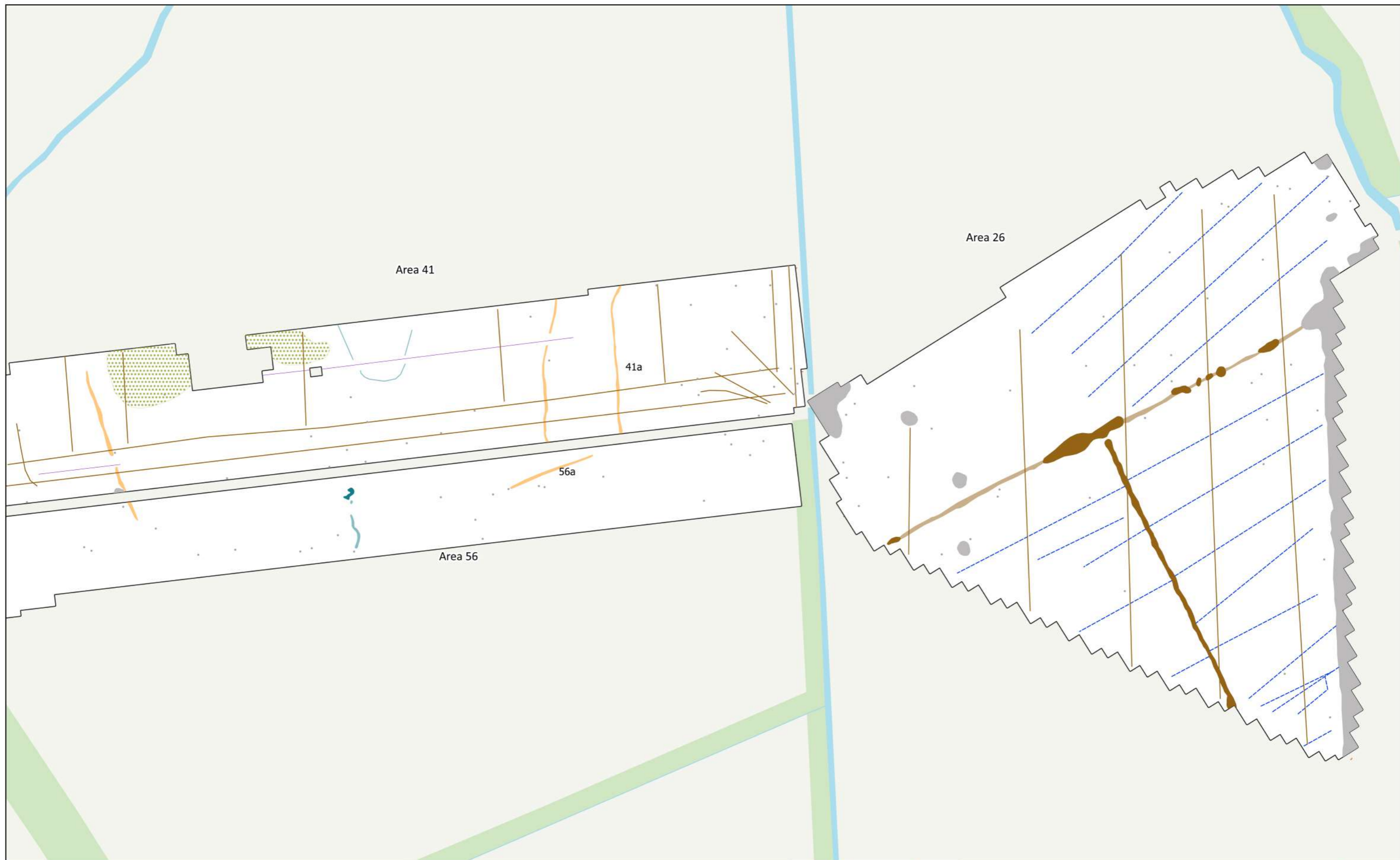


MSTL551 - Sunnica Energy Farm Reporting Zone H
Figure H95 - Magnetic Gradient (Areas 26, 41, 56)
1:1,500 @ A3

Copyright Magnitude Surveys Ltd 2021
Contains Ordnance Survey data © Crown Copyright and database right 2021

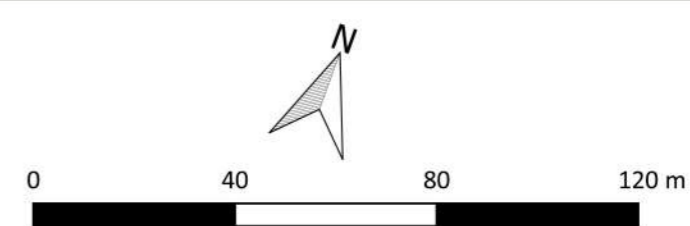
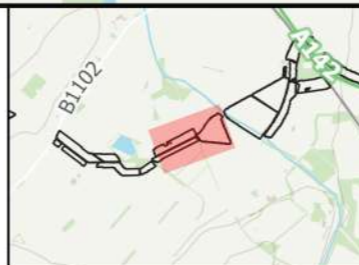


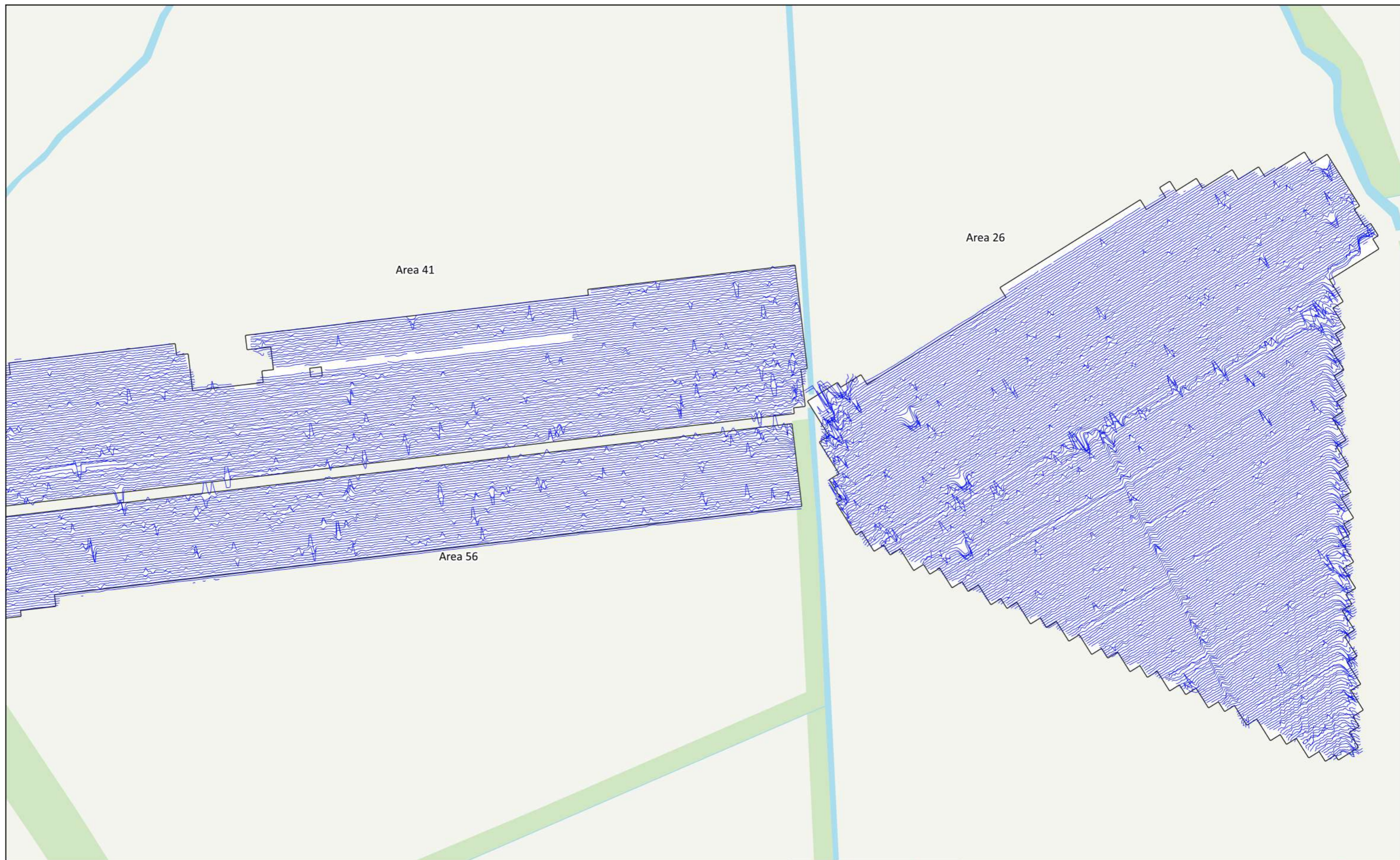
magnitude
surveys



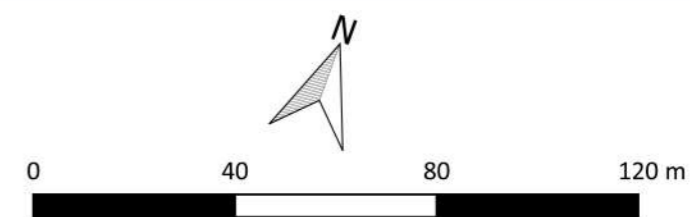
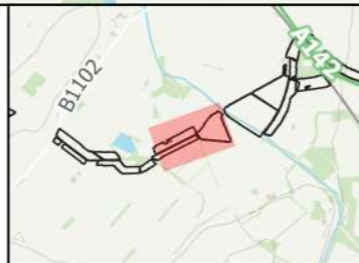
MSTL551 - Sunnica Energy Farm Reporting Zone H
 Figure H96 - Magnetic Interpretation (Areas 26, 41, 56)
 1:1,500 @ A3
 Copyright Magnitude Surveys Ltd 2021
 Contains Ordnance Survey data © Crown Copyright and database right 2021

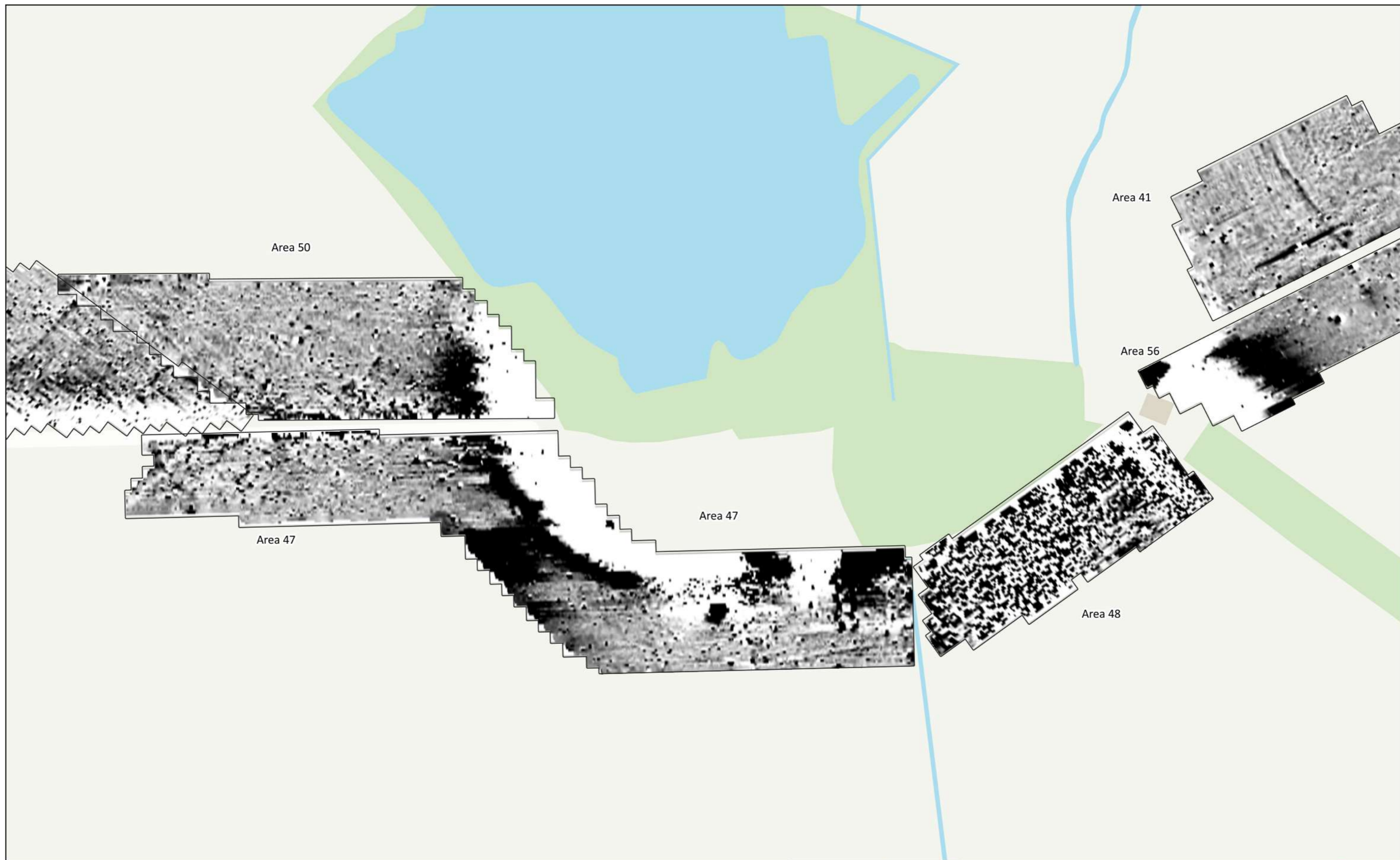
- | | |
|-----------------------------|-------------------|
| Archaeology Possible (Weak) | Natural (General) |
| Agriculture (Strong) | Drain |
| Agriculture (Weak) | Agriculture |
| Undetermined (Strong) | Uncertain |
| Undetermined (Weak) | Data Artefact |
| Magnetic Disturbance | Ferrous (Spike) |



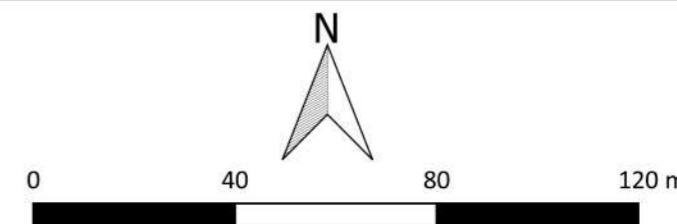
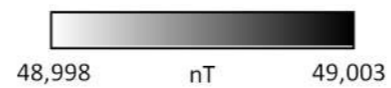


MSTL551 - Sunnica Energy Farm Reporting Zone H
Figure H97 - XY Trace Plot (Areas 26, 41, 56)
30nT/cm at 1:1,500 @ A3
Copyright Magnitude Surveys Ltd 2021
Contains Ordnance Survey data © Crown Copyright and database right 2021



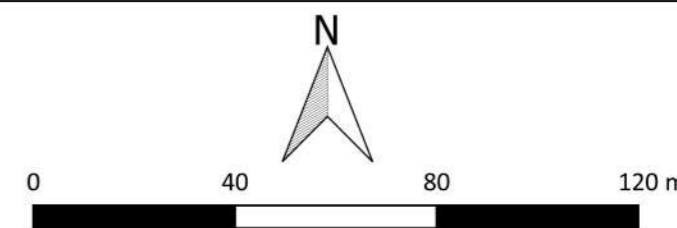
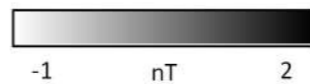


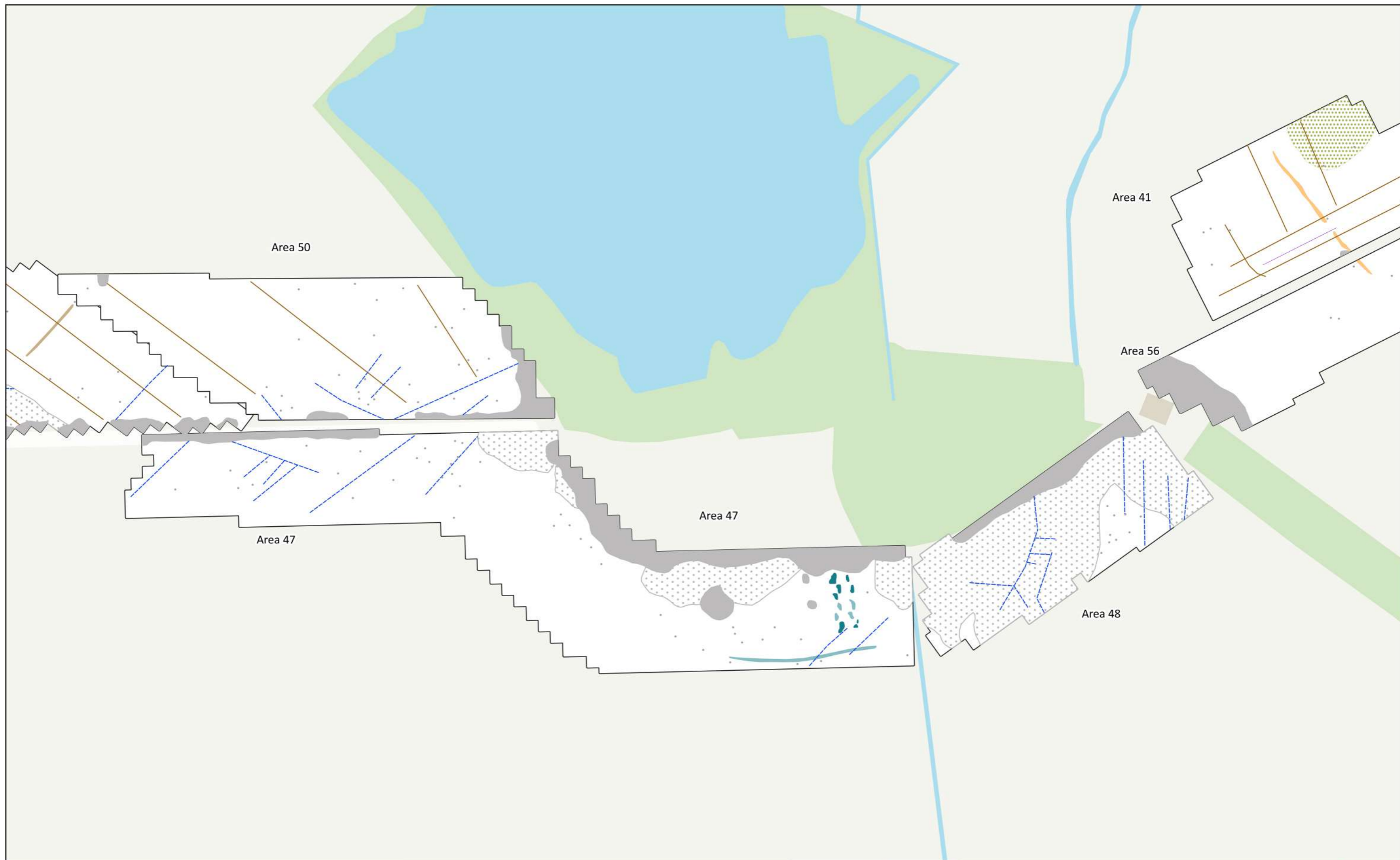
MSTL551 - Sunnica Energy Farm Reporting Zone H
 Figure H98 - Magnetic Total Field (Areas 41, 47, 48, 50, 56)
 1:1,500 @ A3
 Copyright Magnitude Surveys Ltd 2021
 Contains Ordnance Survey data © Crown Copyright and database right 2021





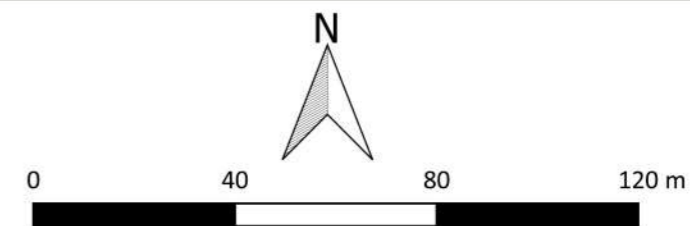
MSTL551 - Sunnica Energy Farm Reporting Zone H
 Figure H99 - Magnetic Gradient (Areas 41, 47, 48, 50, 56)
 1:1,500 @ A3
 Copyright Magnitude Surveys Ltd 2021
 Contains Ordnance Survey data © Crown Copyright and database right 2021

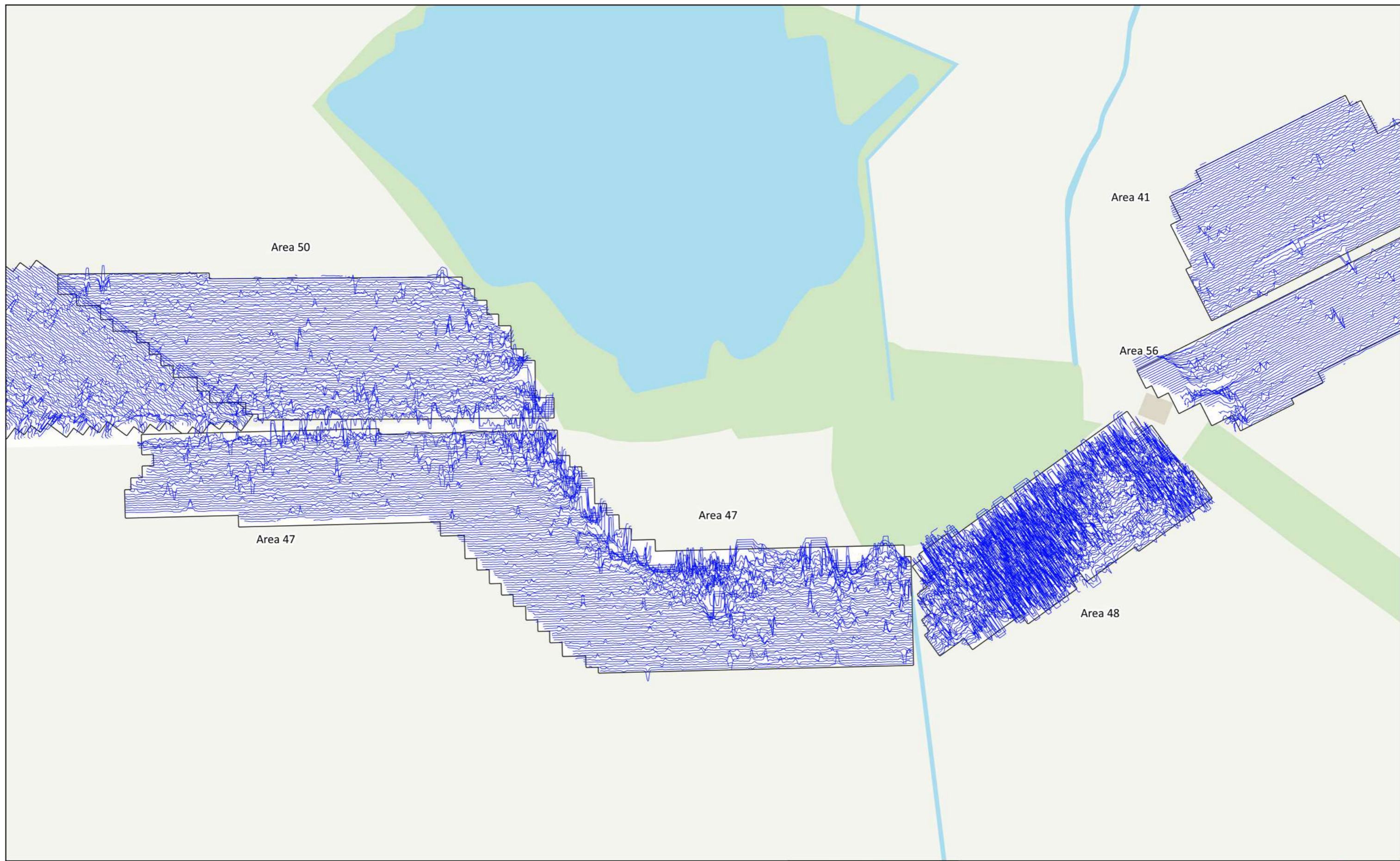




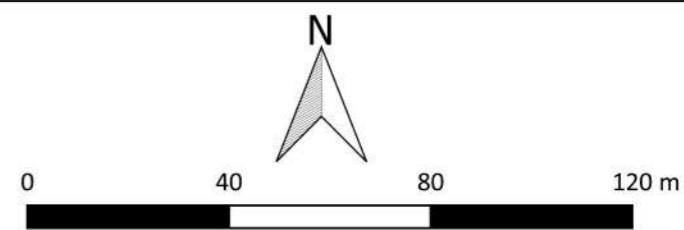
MSTL551 - Sunnica Energy Farm Reporting Zone H
 Figure H100 - Magnetic Interpretation (Areas 41, 47, 48, 50, 56)
 1:1,500 @ A3
 Copyright Magnitude Surveys Ltd 2021
 Contains Ordnance Survey data © Crown Copyright and database right 2021

- | | |
|-----------------------------|-------------------|
| Archaeology Possible (Weak) | Natural (General) |
| Agriculture (Weak) | Drain |
| Undetermined (Strong) | Agriculture |
| Undetermined (Weak) | Data Artefact |
| Ferrous/Debris (Spread) | Ferrous (Spike) |
| Magnetic Disturbance | |



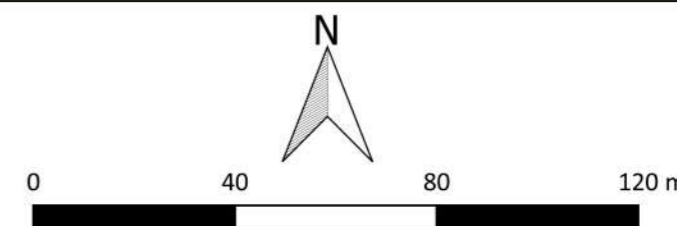
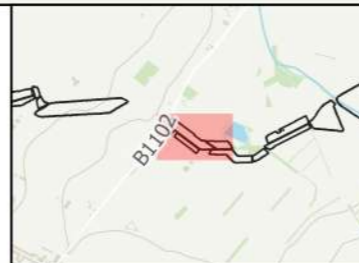
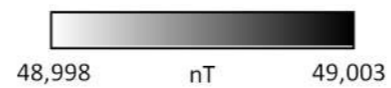



MSTL551 - Sunnica Energy Farm Reporting Zone H
 Figure H101 - XY Trace Plot (Areas 41, 47, 48, 50, 56)
 30nT/cm at 1:1,500 @ A3
 Copyright Magnitude Surveys Ltd 2021
 Contains Ordnance Survey data © Crown Copyright and database right 2021



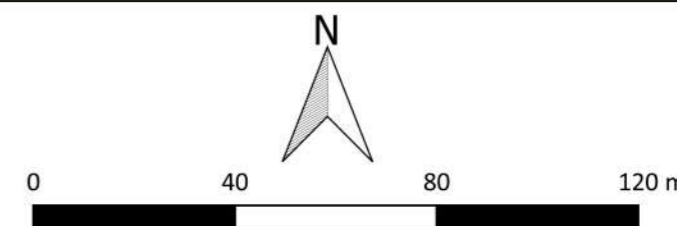
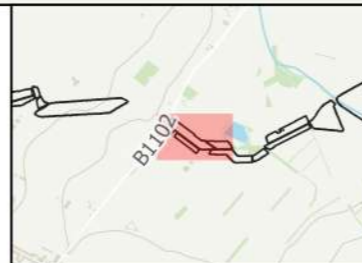
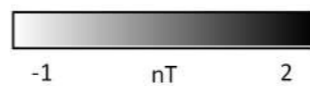


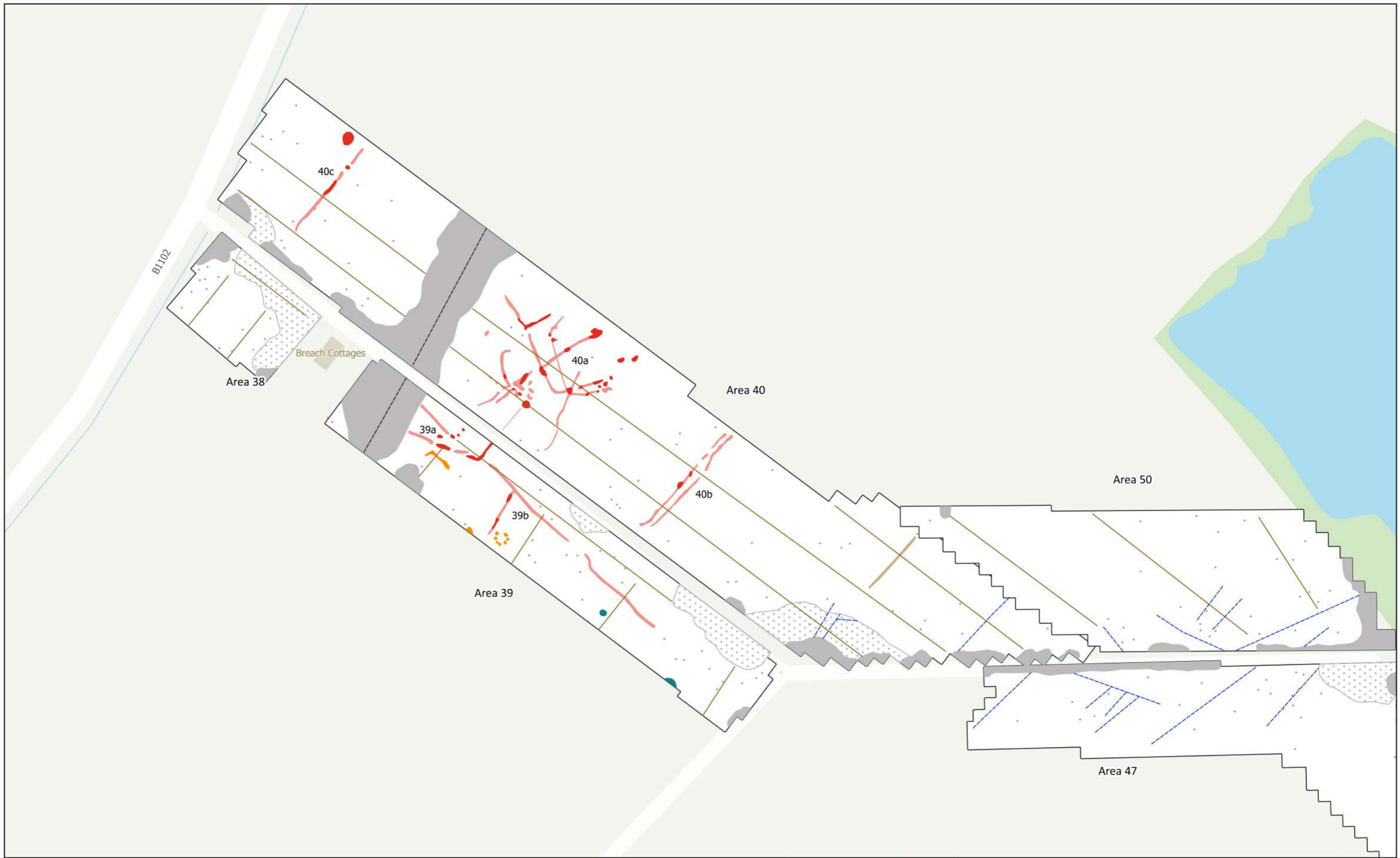
MSTL551 - Sunnica Energy Farm Reporting Zone H
 Figure H102 - Magnetic Total Field (Areas 38, 39, 40, 47, 50)
 1:1,500 @ A3
 Copyright Magnitude Surveys Ltd 2021
 Contains Ordnance Survey data © Crown Copyright and database right 2021





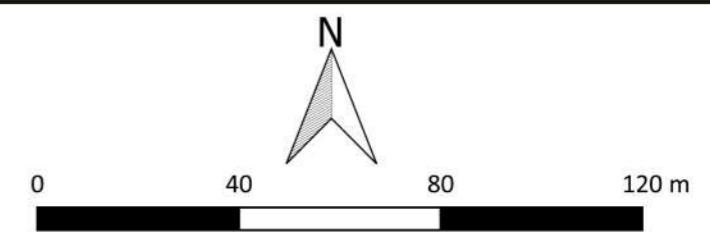
MSTL551 - Sunnica Energy Farm Reporting Zone H
 Figure H103 - Magnetic Gradient (Areas 38, 39, 40, 47, 50)
 1:1,500 @ A3
 Copyright Magnitude Surveys Ltd 2021
 Contains Ordnance Survey data © Crown Copyright and database right 2021

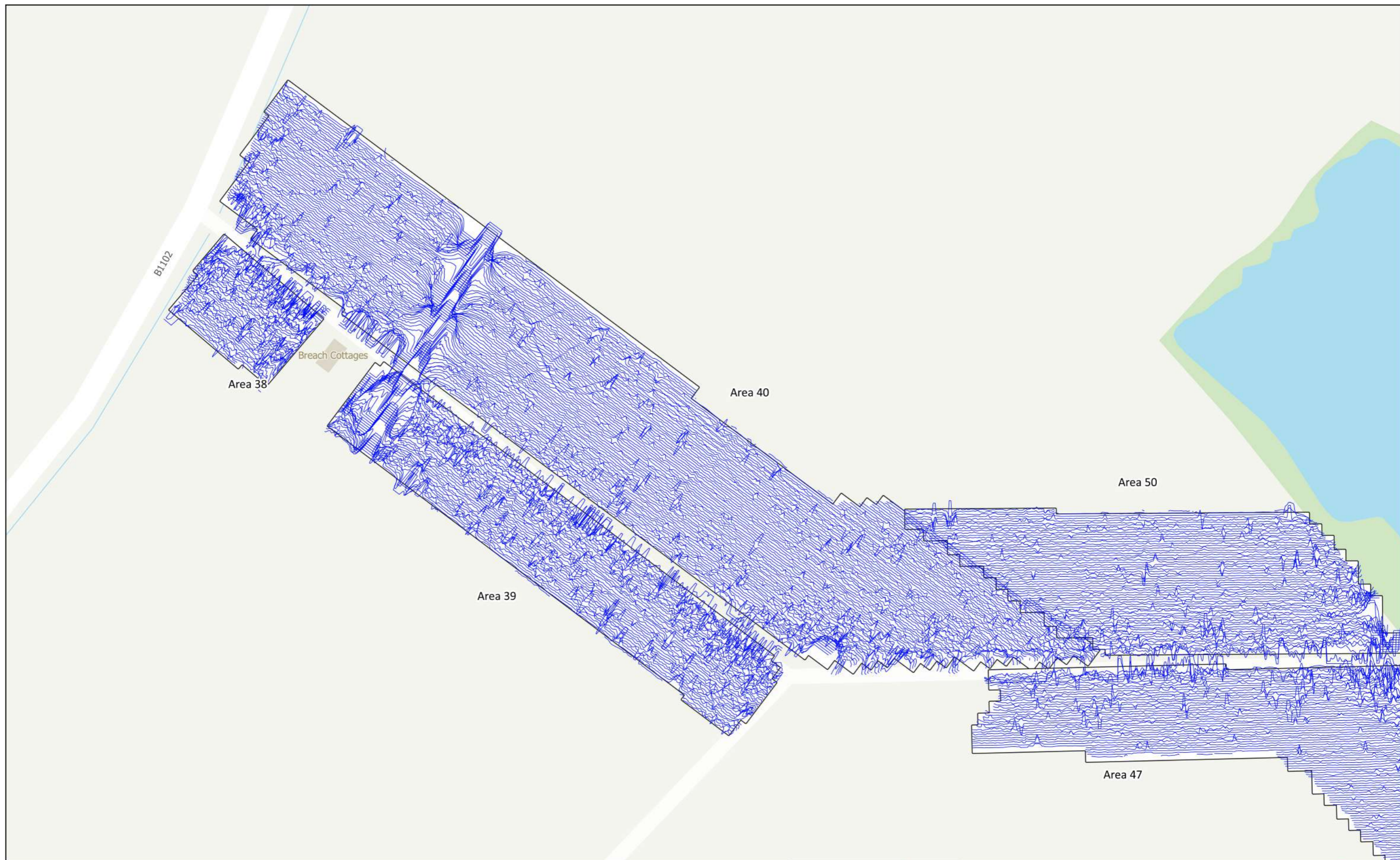




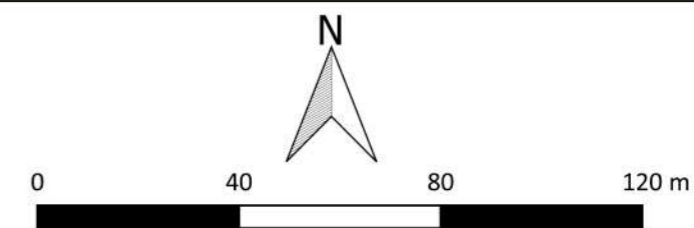
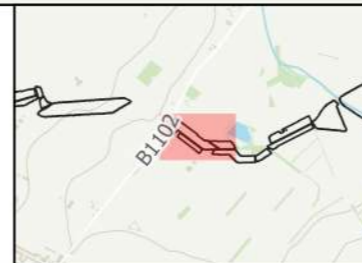
MSTL551 - Sunnica Energy Farm Reporting Zone H
 Figure H104 - Magnetic Interpretation (Areas 38, 39, 40, 47, 50)
 1:1,500 @ A3
 Copyright Magnitude Surveys Ltd 2021
 Contains Ordnance Survey data © Crown Copyright and database right 2021

- | | |
|---|---|
| ■ Archaeology Probable (Strong) | ■ Magnetic Disturbance |
| ■ Archaeology Probable (Weak) | — Drain |
| ■ Archaeology Possible (Strong) | — Agriculture |
| ■ Agriculture (Weak) | - - - Service |
| ■ Undetermined (Strong) | • Ferrous (Spike) |
| ■ Ferrous/Debris (Spread) | |



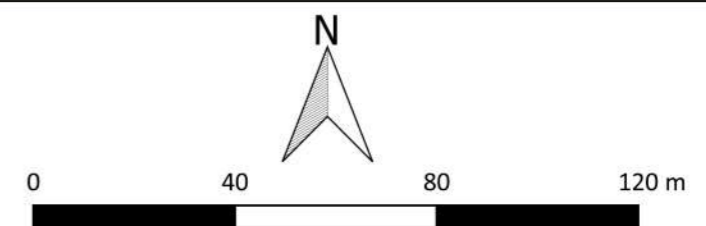
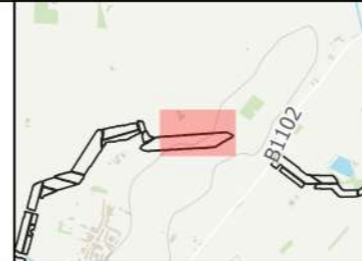
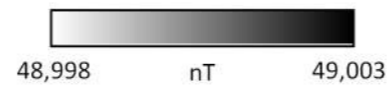


MSTL551 - Sunnica Energy Farm Reporting Zone H
 Figure H105 - XY Trace Plot (Areas 38, 39, 40, 47, 50)
 30nT/cm at 1:1,500 @ A3
 Copyright Magnitude Surveys Ltd 2021
 Contains Ordnance Survey data © Crown Copyright and database right 2021



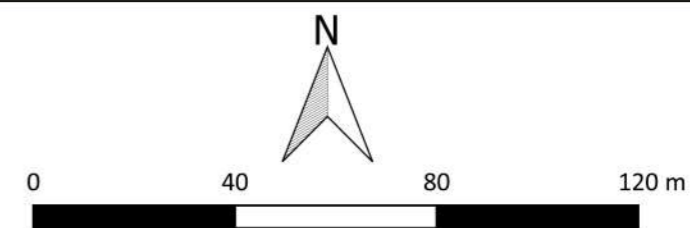
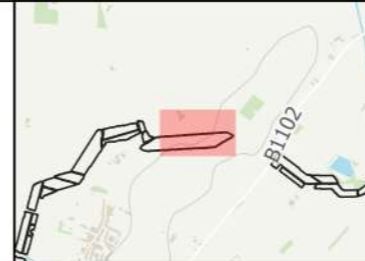
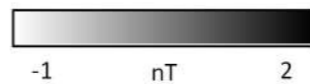


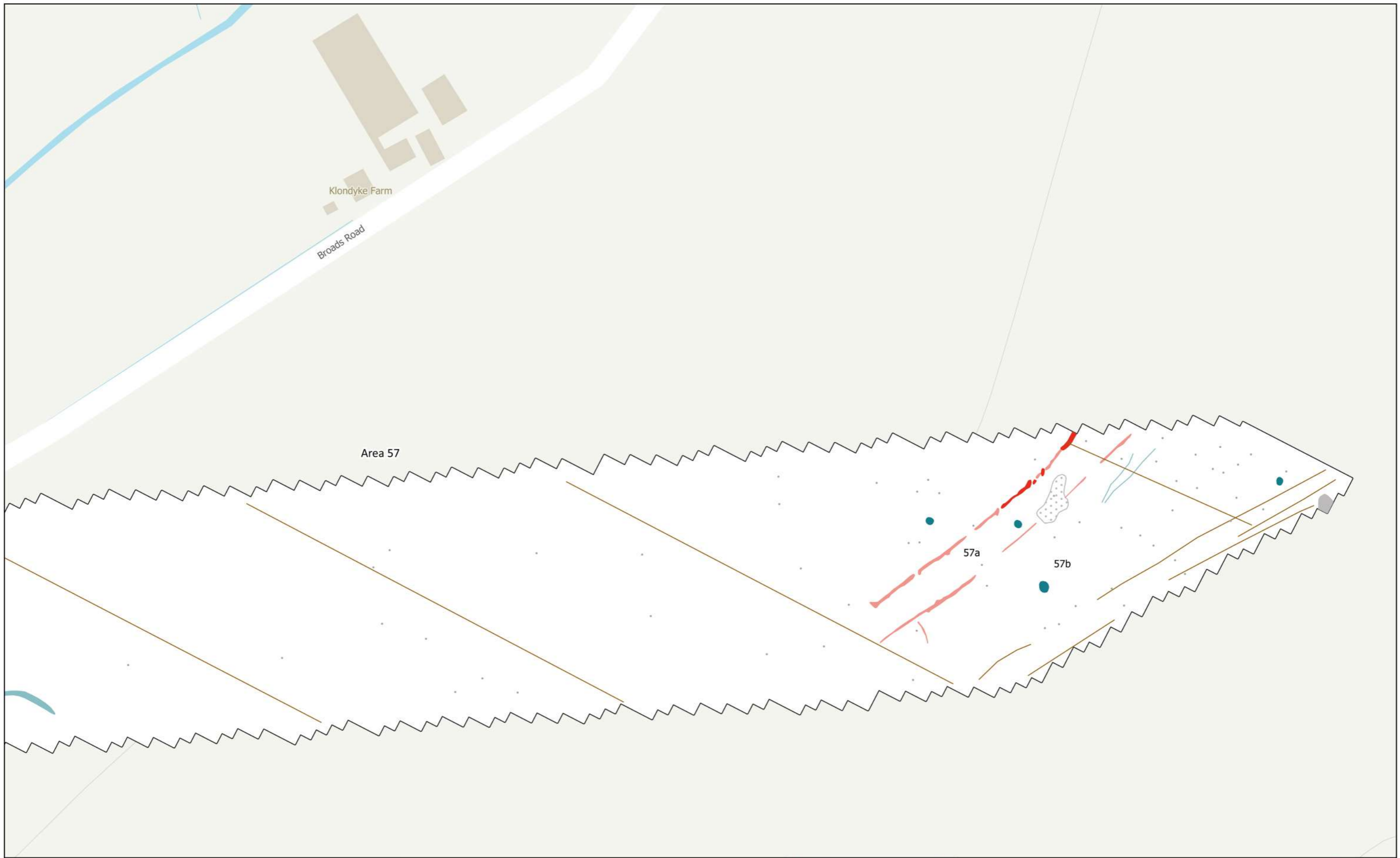
MSTL551 - Sunnica Energy Farm Reporting Zone H
 Figure H106 - Magnetic Total Field (Area 57)
 1:1,500 @ A3
 Copyright Magnitude Surveys Ltd 2021
 Contains Ordnance Survey data © Crown Copyright and database right 2021





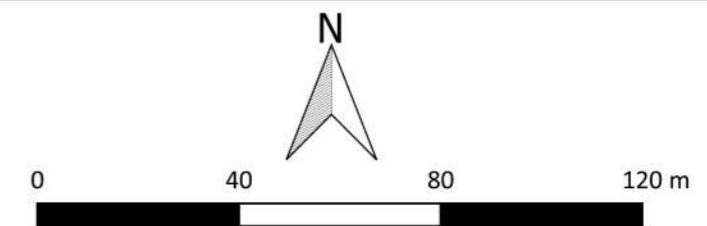
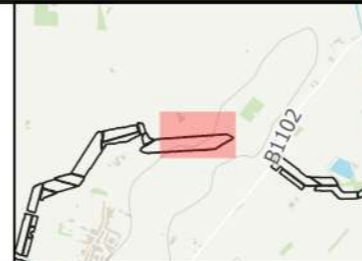
MSTL551 - Sunnica Energy Farm Reporting Zone H
 Figure H107 - Magnetic Gradient (Area 57)
 1:1,500 @ A3
 Copyright Magnitude Surveys Ltd 2021
 Contains Ordnance Survey data © Crown Copyright and database right 2021

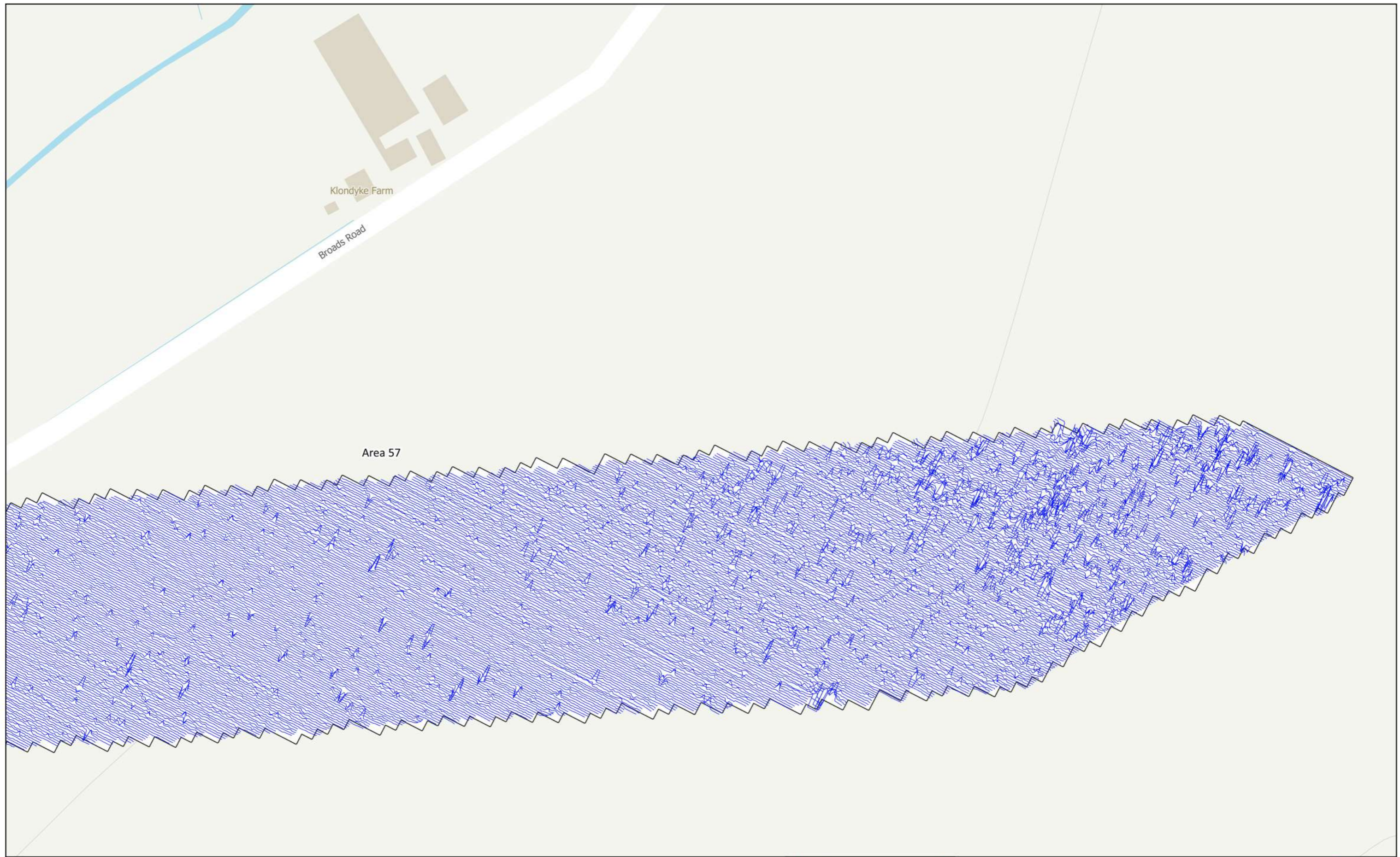




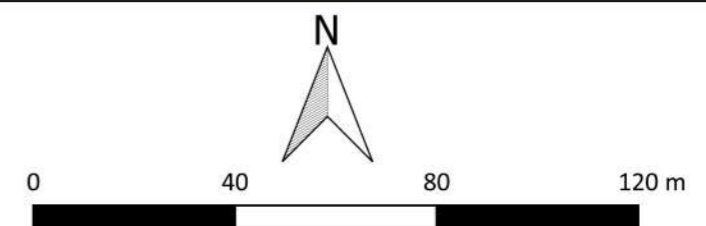
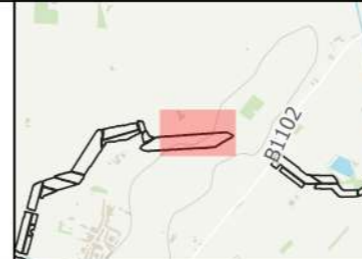
MSTL551 - Sunnica Energy Farm Reporting Zone H
 Figure H108 - Magnetic Interpretation (Area 57)
 1:1,500 @ A3
 Copyright Magnitude Surveys Ltd 2021
 Contains Ordnance Survey data © Crown Copyright and database right 2021


- | | |
|-------------------------------|----------------------|
| Archaeology Probable (Strong) | Magnetic Disturbance |
| Archaeology Probable (Weak) | Agriculture |
| Undetermined (Strong) | Uncertain |
| Undetermined (Weak) | Ferrous (Spike) |
| Ferrous/Debris (Spread) | |



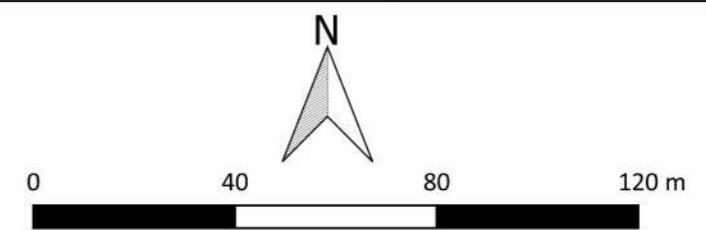
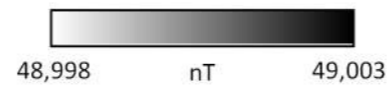


MSTL551 - Sunnica Energy Farm Reporting Zone H
Figure H109 - XY Trace Plot (Area 57)
30nT/cm at 1:1,500 @ A3
Copyright Magnitude Surveys Ltd 2021
Contains Ordnance Survey data © Crown Copyright and database right 2021



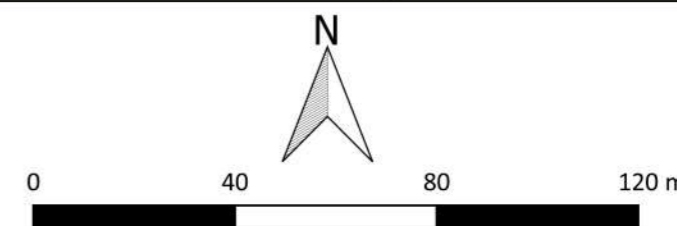
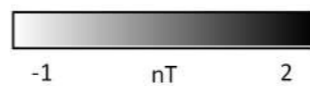


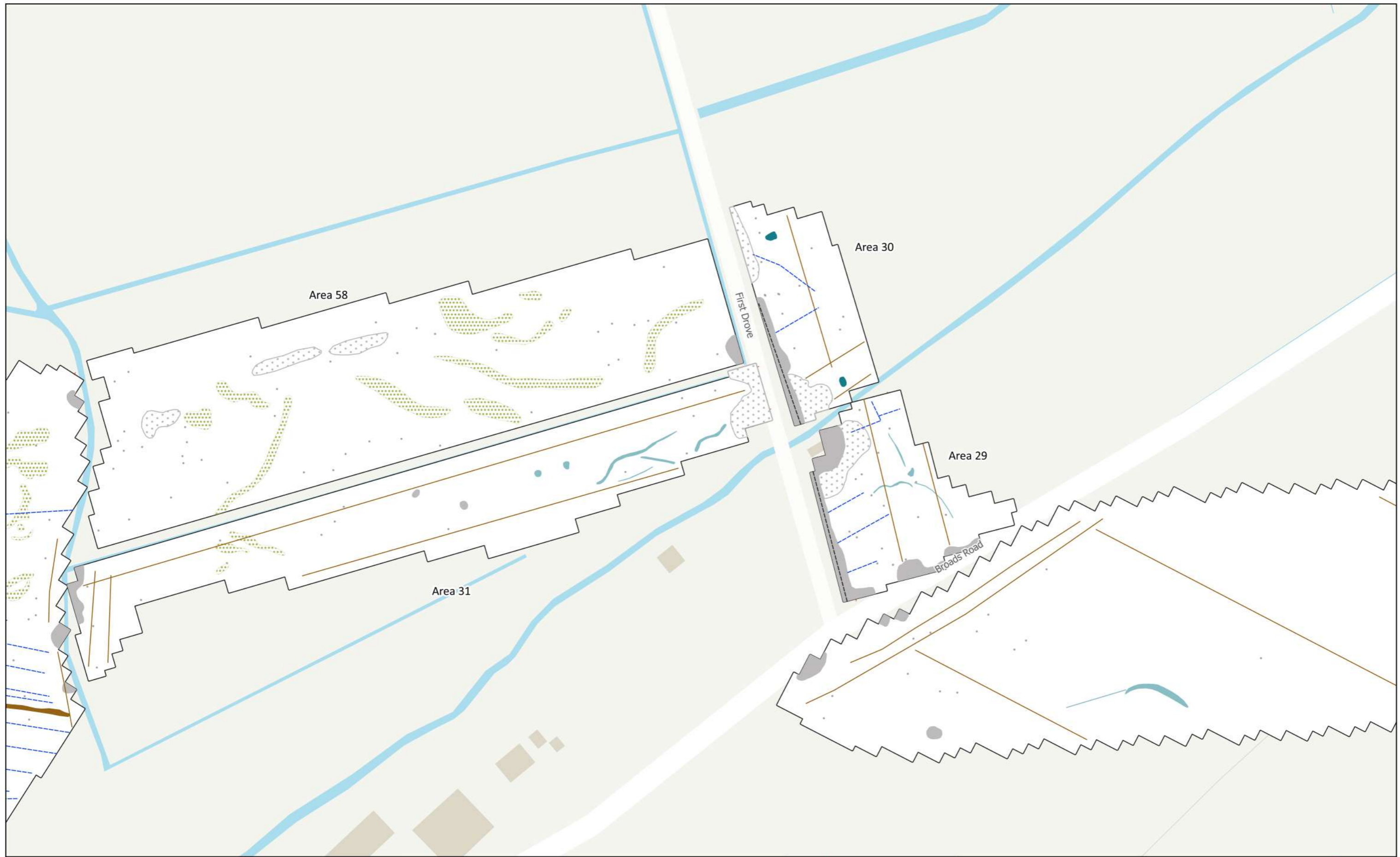
MSTL551 - Sunnica Energy Farm Reporting Zone H
 Figure H110 - Magnetic Total Field (Areas 29, 30, 31, 57, 58)
 1:1,500 @ A3
 Copyright Magnitude Surveys Ltd 2021
 Contains Ordnance Survey data © Crown Copyright and database right 2021





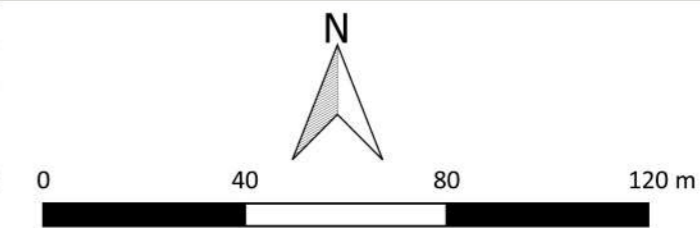
MSTL551 - Sunnica Energy Farm Reporting Zone H
 Figure H111 - Magnetic Gradient (Areas 29, 30, 31, 57, 58)
 1:1,500 @ A3
 Copyright Magnitude Surveys Ltd 2021
 Contains Ordnance Survey data © Crown Copyright and database right 2021

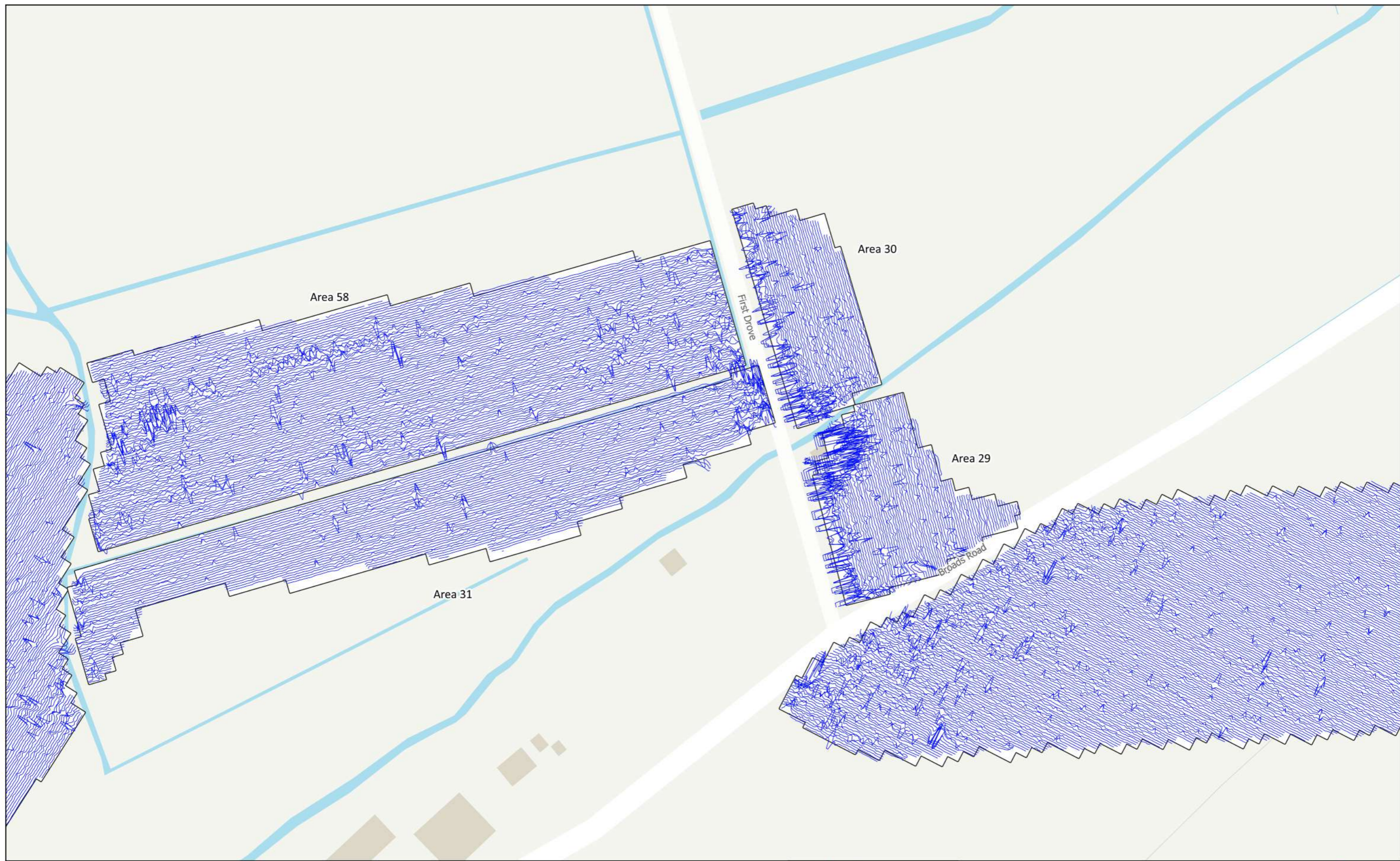




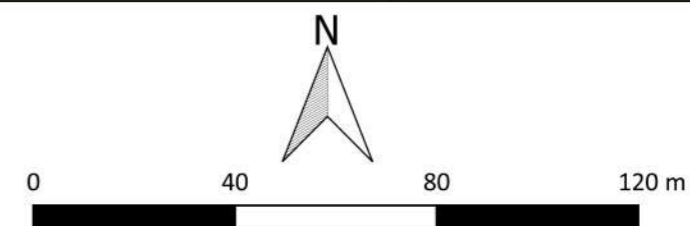
MSTL551 - Sunnica Energy Farm Reporting Zone H
 Figure H112 - Magnetic Interpretation (Areas 29, 30, 31, 57, 58)
 1:1,500 @ A3
 Copyright Magnitude Surveys Ltd 2021
 Contains Ordnance Survey data © Crown Copyright and database right 2021

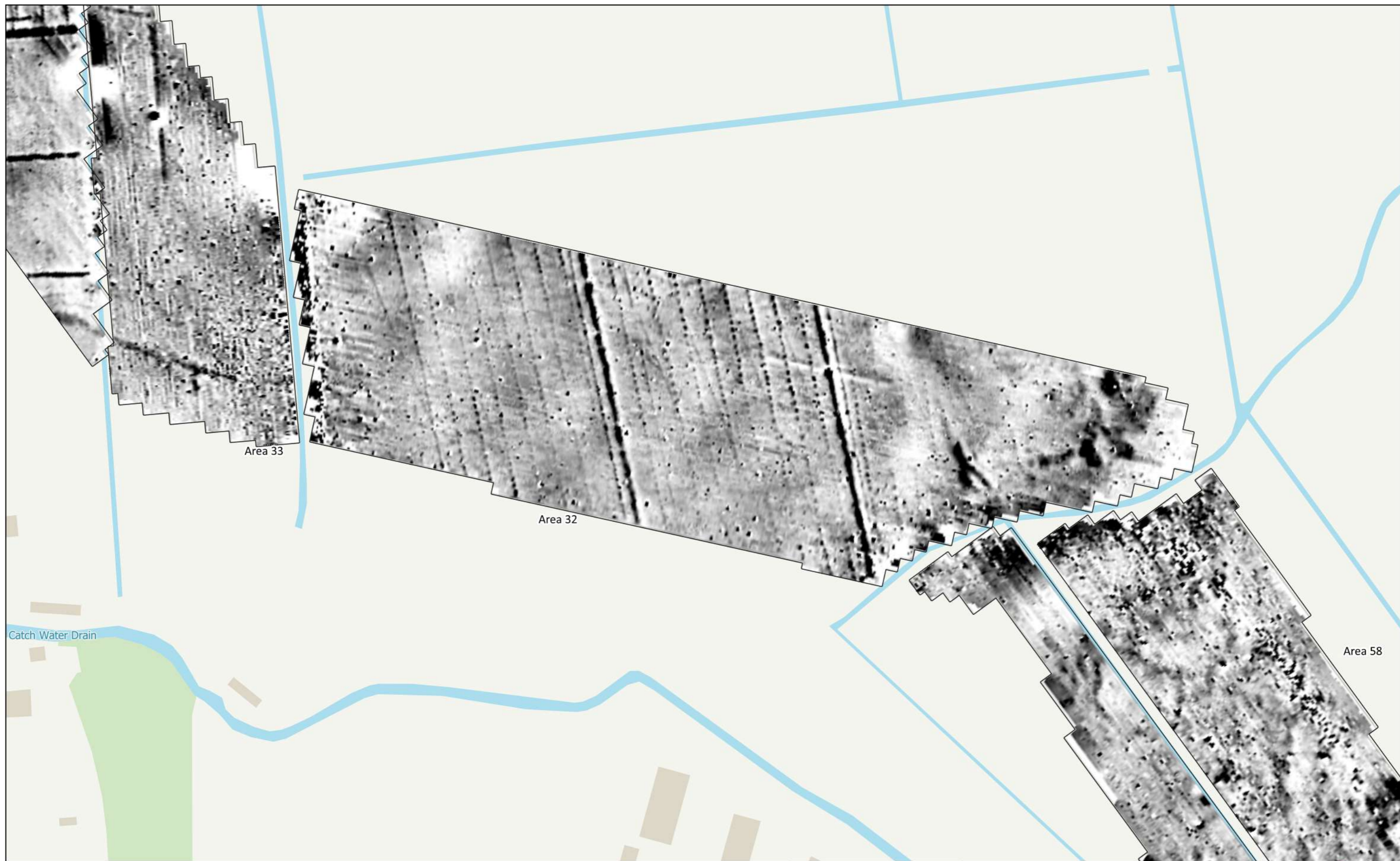
- | | | | |
|--|-------------------------|--|-----------------|
| | Agriculture (Strong) | | Drain |
| | Undetermined (Strong) | | Agriculture |
| | Undetermined (Weak) | | Service |
| | Ferrous/Debris (Spread) | | Uncertain |
| | Magnetic Disturbance | | Ferrous (Spike) |
| | Natural (General) | | |



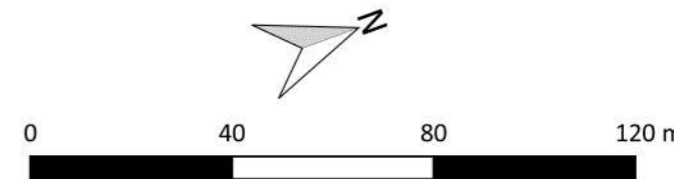
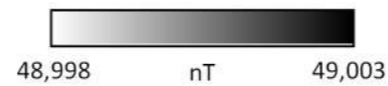


MSTL551 - Sunnica Energy Farm Reporting Zone H
Figure H113 - XY Trace Plot (Areas 29, 30, 31, 57, 58)
30nT/cm at 1:1,500 @ A3
Copyright Magnitude Surveys Ltd 2021
Contains Ordnance Survey data © Crown Copyright and database right 2021



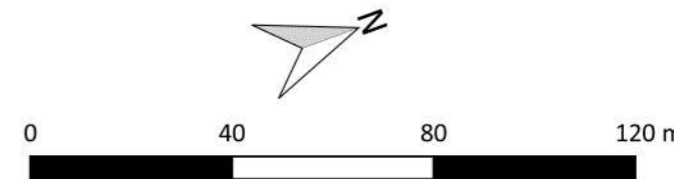
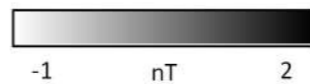


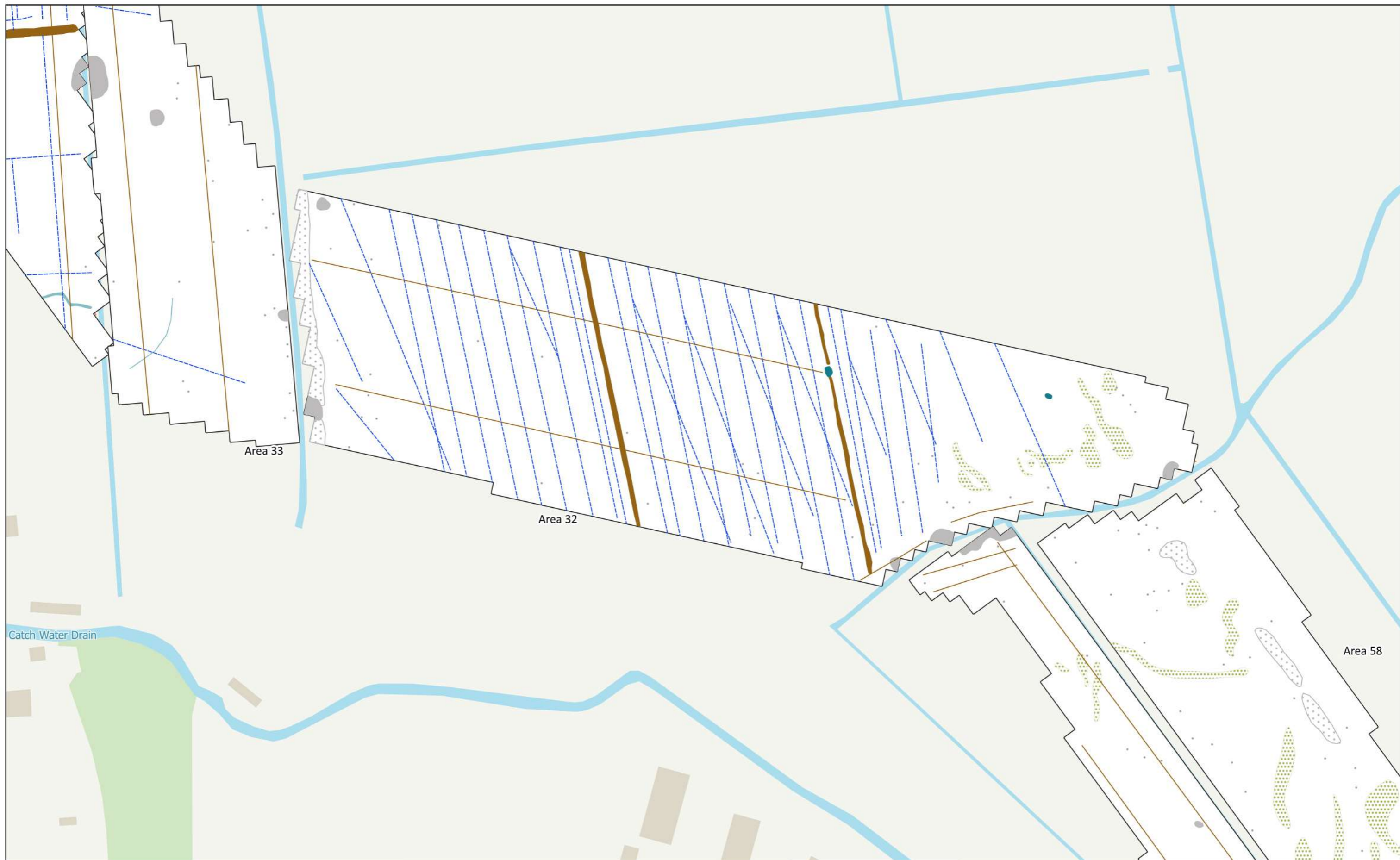
MSTL551 - Sunnica Energy Farm Reporting Zone H
 Figure H114 - Magnetic Total Field (Areas 31, 32, 33, 58)
 1:1,500 @ A3
 Copyright Magnitude Surveys Ltd 2021
 Contains Ordnance Survey data © Crown Copyright and database right 2021





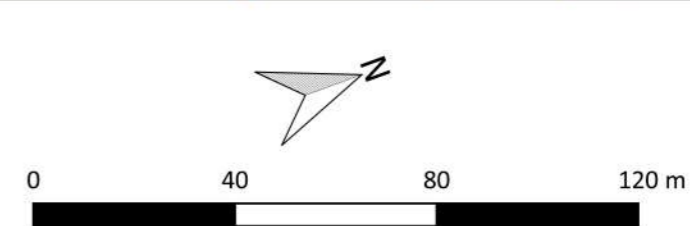
MSTL551 - Sunnica Energy Farm Reporting Zone H
Figure H115 - Magnetic Gradient (Areas 31, 32, 33, 58)
1:1,500 @ A3
Copyright Magnitude Surveys Ltd 2021
Contains Ordnance Survey data © Crown Copyright and database right 2021

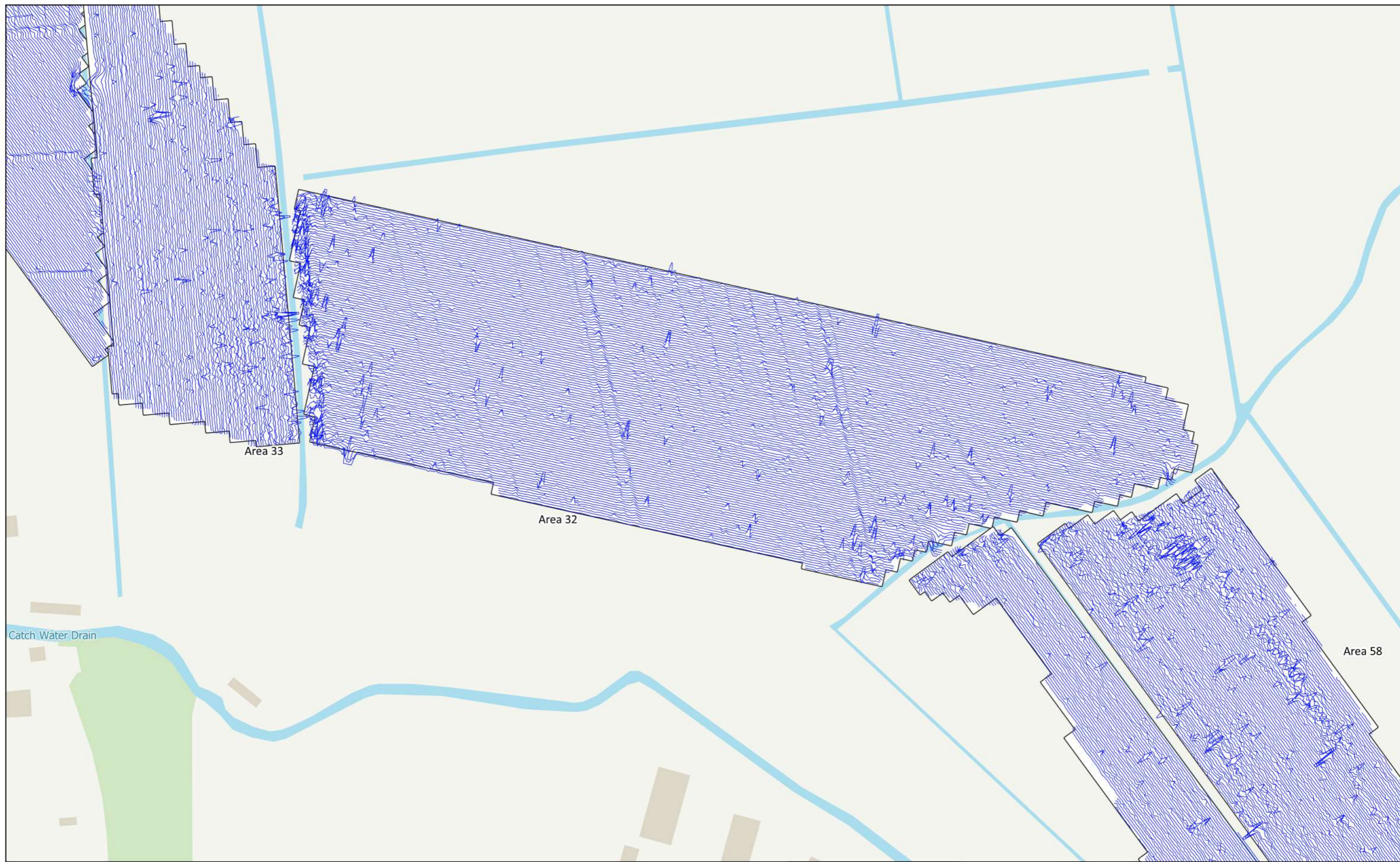




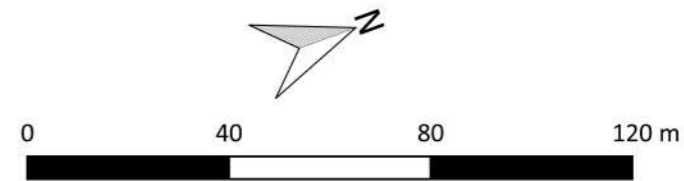
MSTL551 - Sunnica Energy Farm Reporting Zone H
 Figure H116 - Magnetic Interpretation (Areas 31, 32, 33, 58)
 1:1,500 @ A3
 Copyright Magnitude Surveys Ltd 2021
 Contains Ordnance Survey data © Crown Copyright and database right 2021

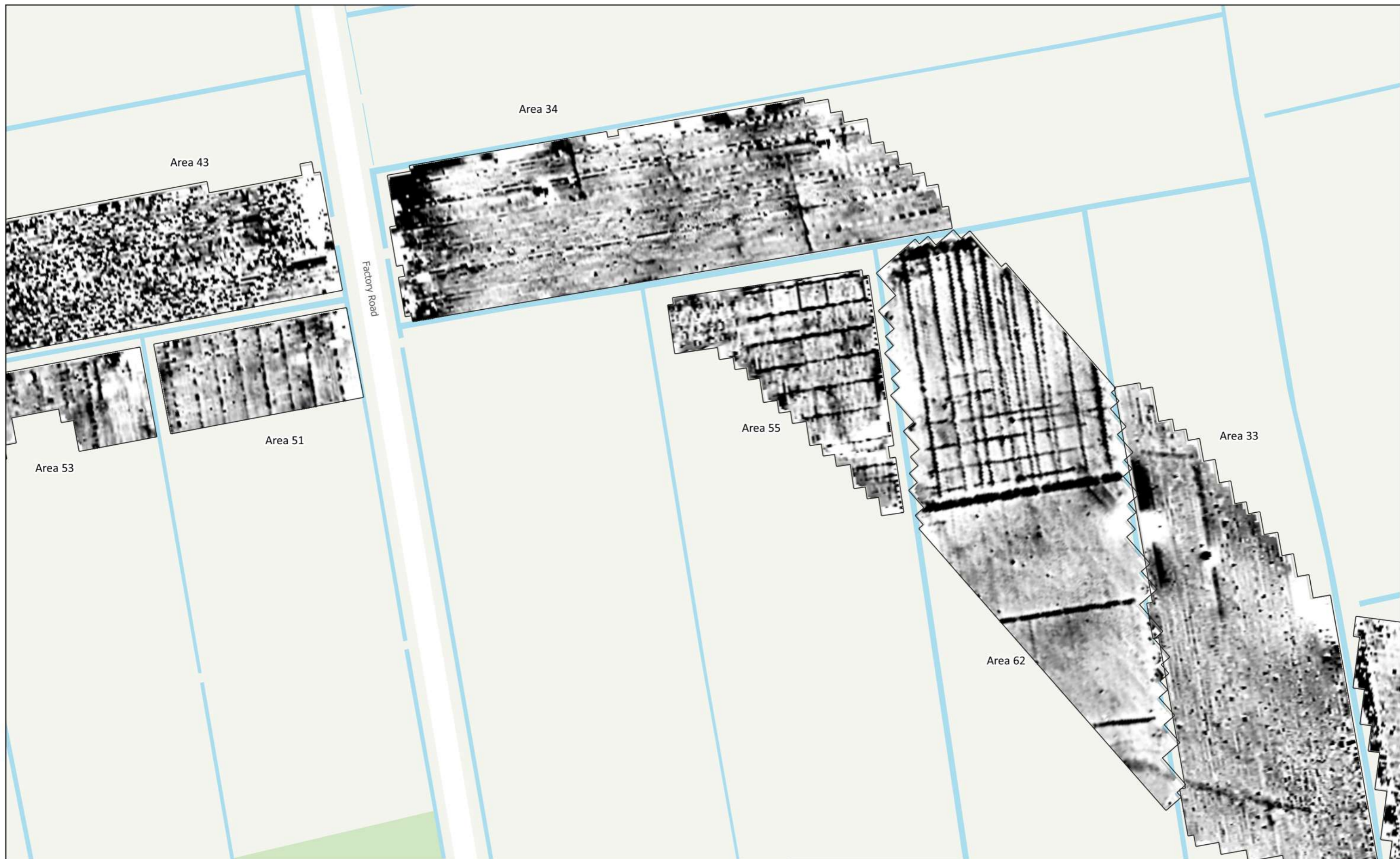
- | | |
|-------------------------|-------------------|
| Agriculture (Strong) | Natural (General) |
| Undetermined (Strong) | Drain |
| Undetermined (Weak) | Agriculture |
| Ferrous/Debris (Spread) | Uncertain |
| Magnetic Disturbance | Ferrous (Spike) |



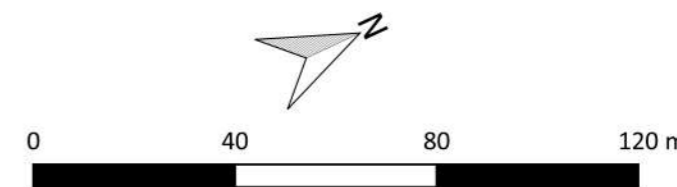
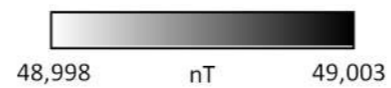


MSTL551 - Sunnica Energy Farm Reporting Zone H
Figure H117 - XY Trace Plot (Areas 31, 32, 33, 58)
30nT/cm at 1:1,500 @ A3
Copyright Magnitude Surveys Ltd 2021
Contains Ordnance Survey data © Crown Copyright and database right 2021



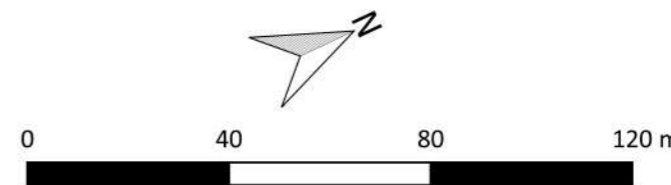



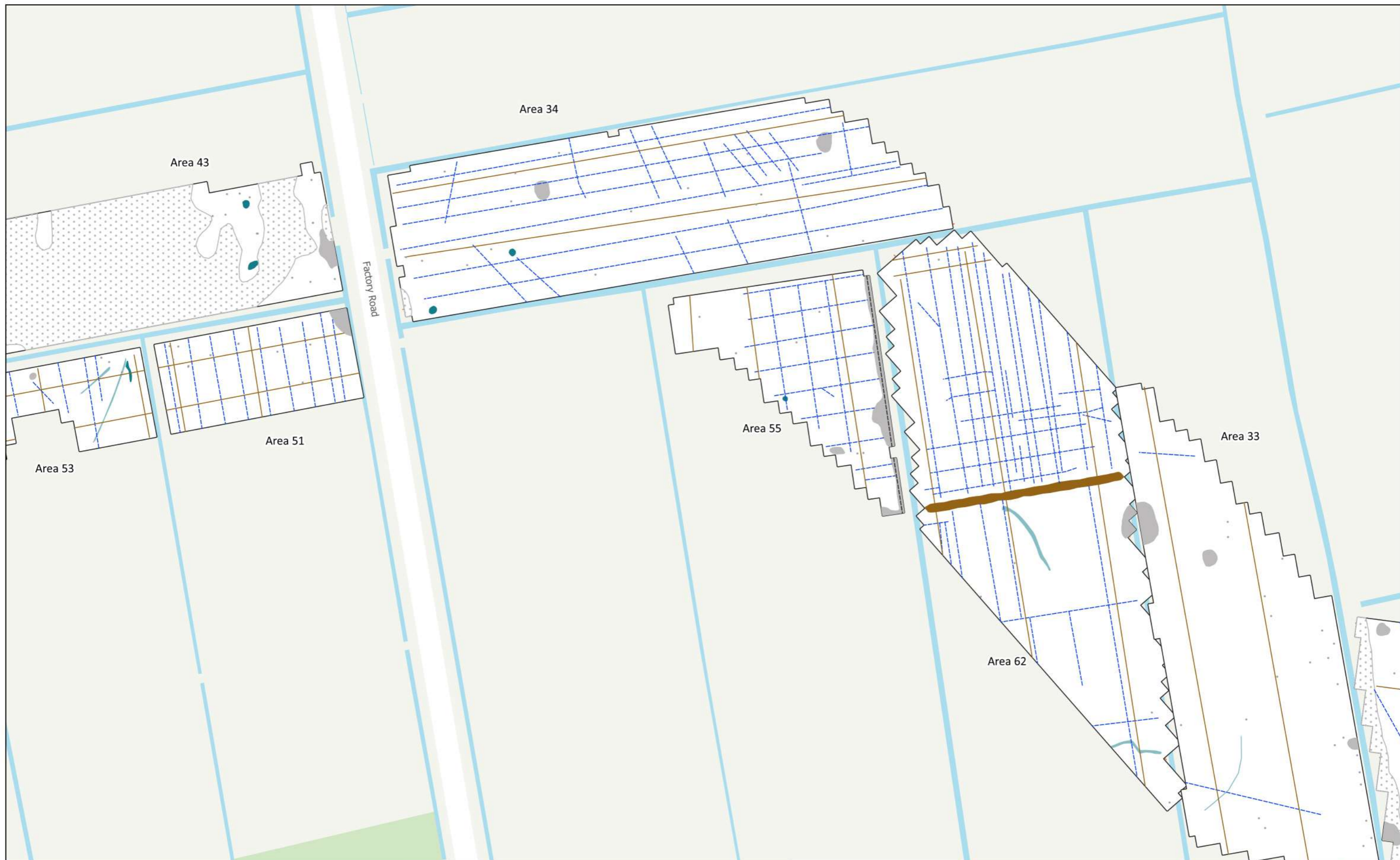
MSTL551 - Sunnica Energy Farm Reporting Zone H
 Figure H118 - Magnetic Total Field (Areas 33, 34, 43, 51, 53, 55, 62)
 1:1,500 @ A3
 Copyright Magnitude Surveys Ltd 2021
 Contains Ordnance Survey data © Crown Copyright and database right 2021





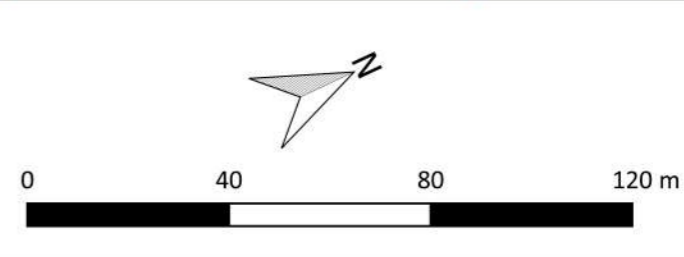
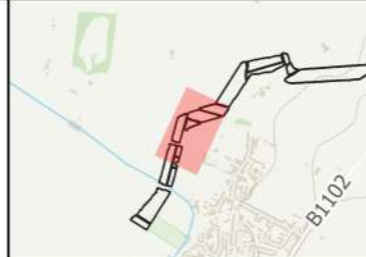
MSTL551 - Sunnica Energy Farm Reporting Zone H
 Figure H119 - Magnetic Gradient (Areas 33, 34, 43, 51, 53, 55, 62)
 1:1,500 @ A3
 Copyright Magnitude Surveys Ltd 2021
 Contains Ordnance Survey data © Crown Copyright and database right 2021

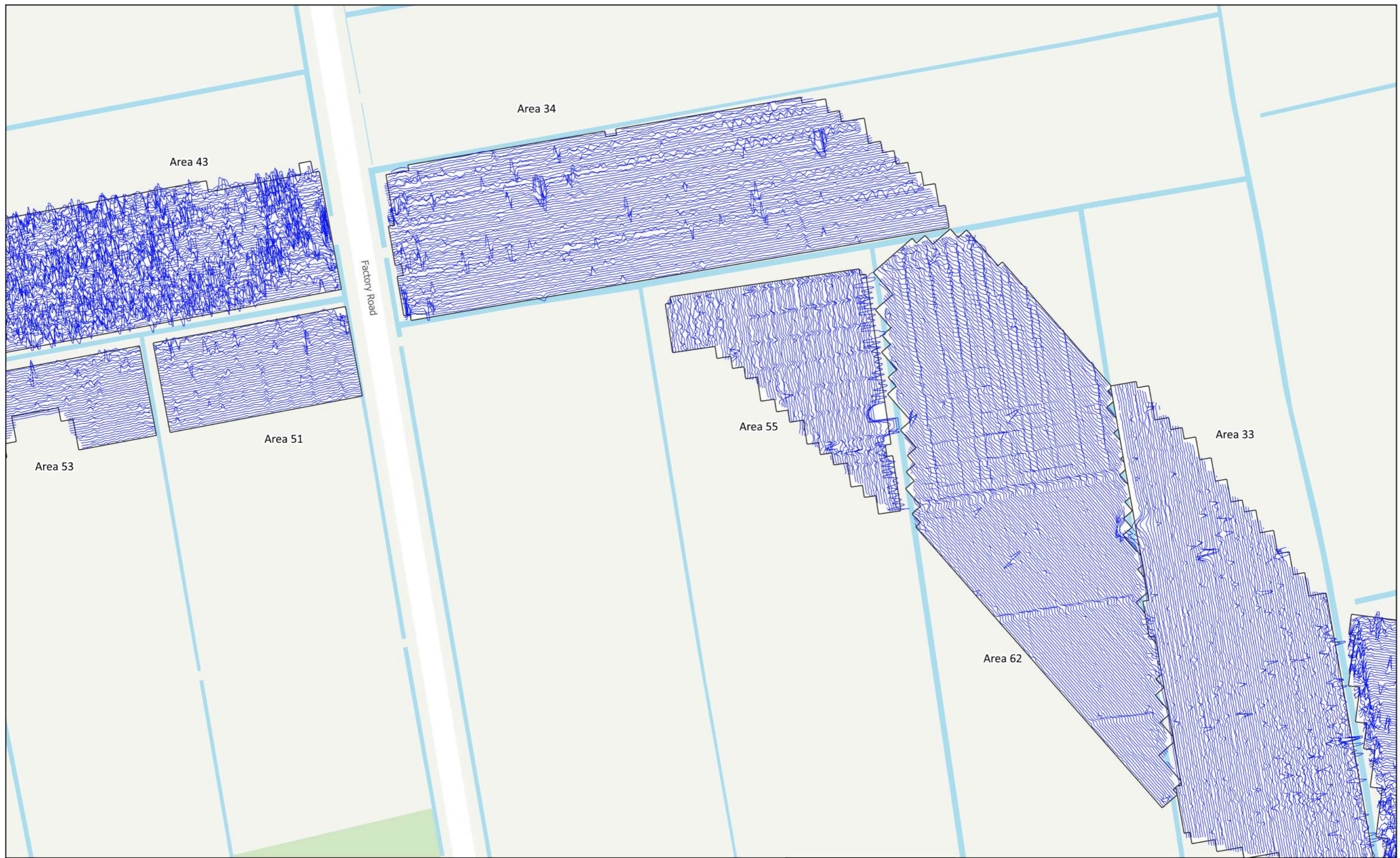




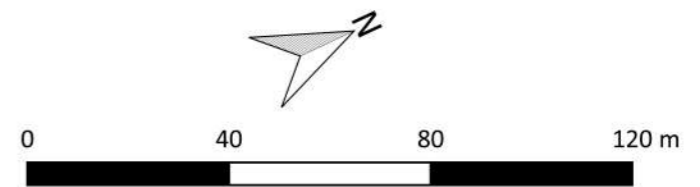
MSTL551 - Sunnica Energy Farm Reporting Zone H
 Figure H120 - Magnetic Interpretation (Areas 33, 34, 43, 51, 53, 55, 62)
 1:1,500 @ A3
 Copyright Magnitude Surveys Ltd 2021
 Contains Ordnance Survey data © Crown Copyright and database right 2021

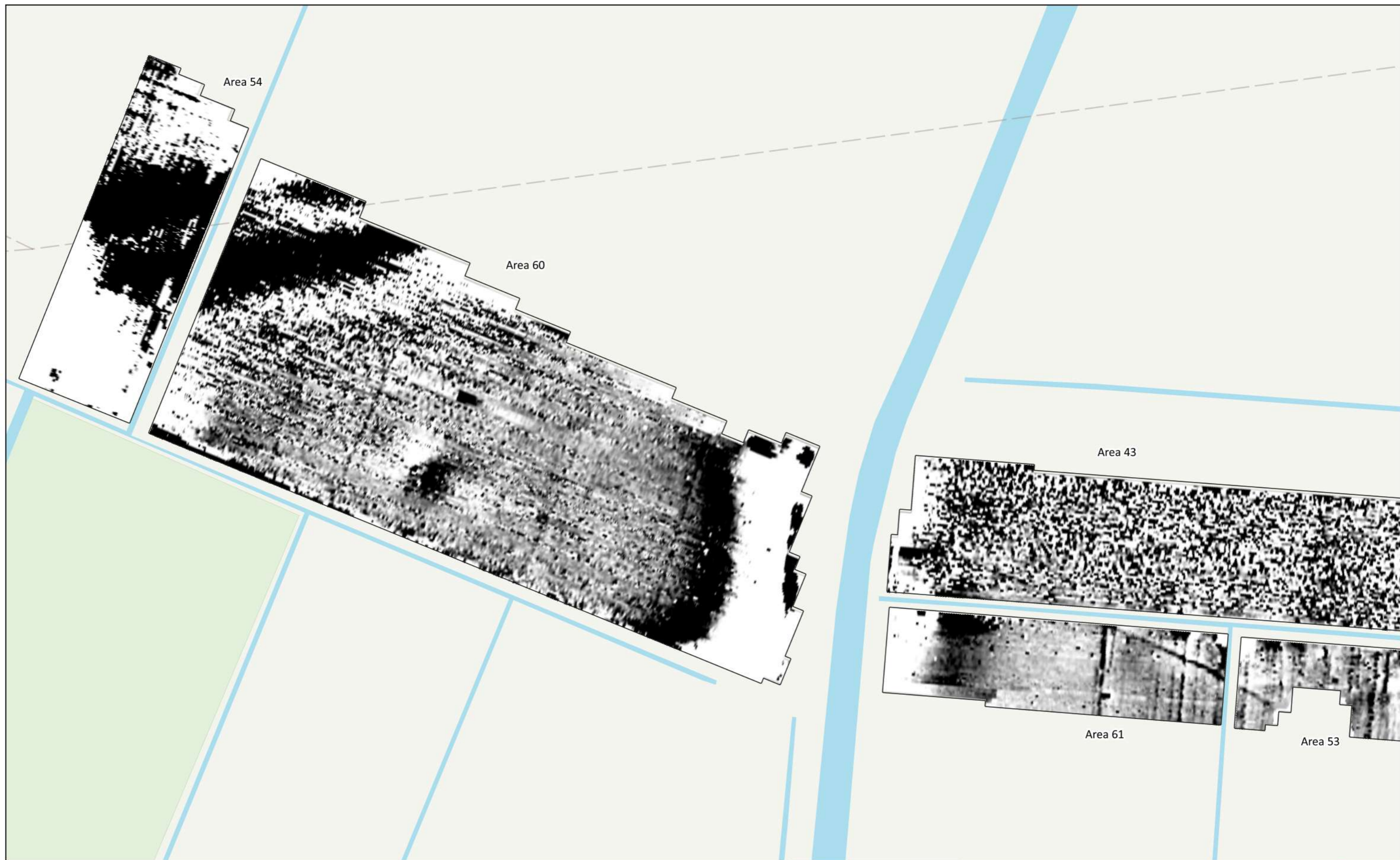
- | | |
|-------------------------|-----------------|
| Agriculture (Strong) | Drain |
| Undetermined (Strong) | Agriculture |
| Undetermined (Weak) | Service |
| Ferrous/Debris (Spread) | Uncertain |
| Magnetic Disturbance | Ferrous (Spike) |



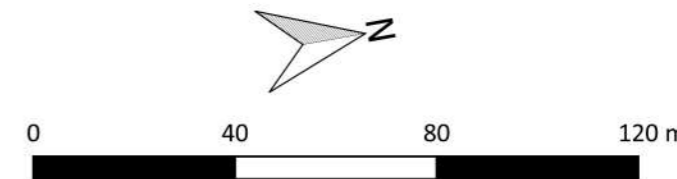
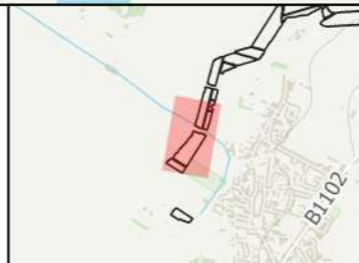
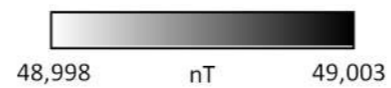



MSTL551 - Sunnica Energy Farm Reporting Zone H
 Figure H121 - XY Trace Plot (Areas 33, 34, 43, 51, 53, 55, 62)
 30nT/cm at 1:1,500 @ A3
 Copyright Magnitude Surveys Ltd 2021
 Contains Ordnance Survey data © Crown Copyright and database right 2021



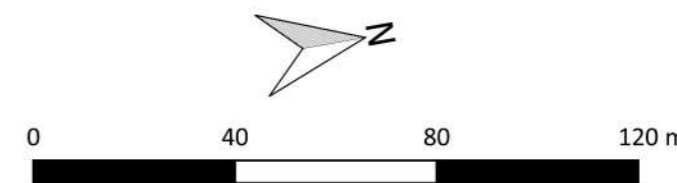
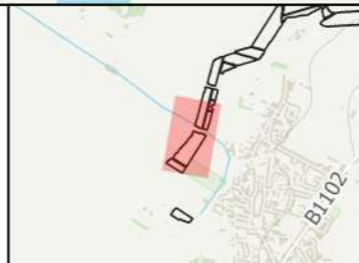
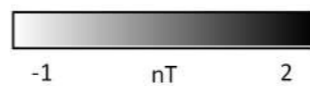


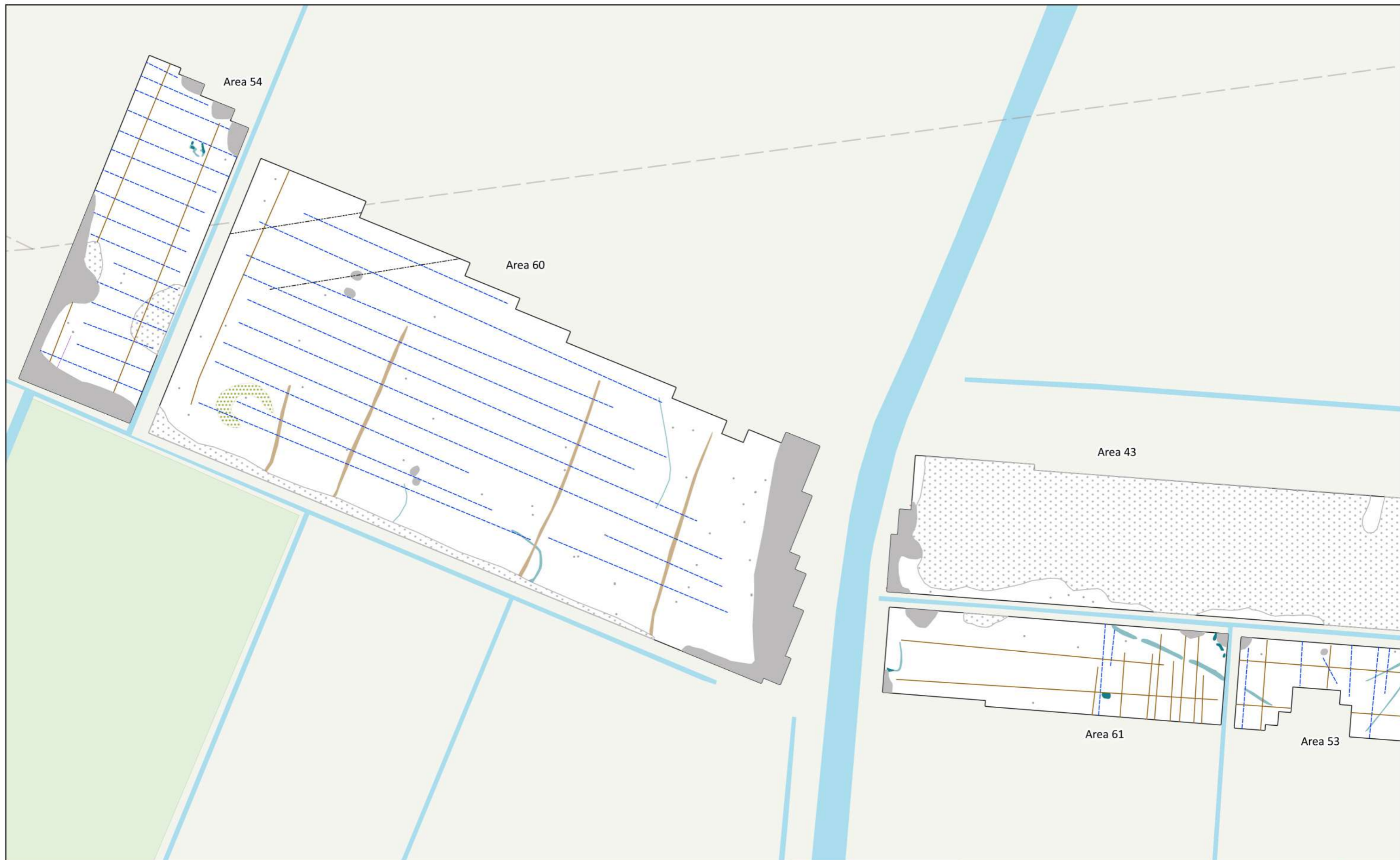
MSTL551 - Sunnica Energy Farm Reporting Zone H
 Figure H122 - Magnetic Total Field (Areas 43 53, 54, 60, 61)
 1:1,500 @ A3
 Copyright Magnitude Surveys Ltd 2021
 Contains Ordnance Survey data © Crown Copyright and database right 2021





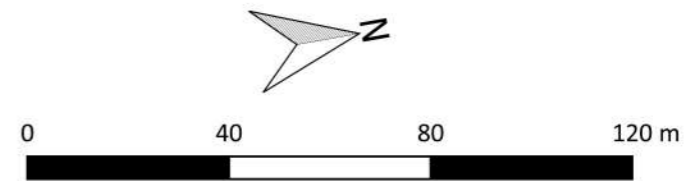
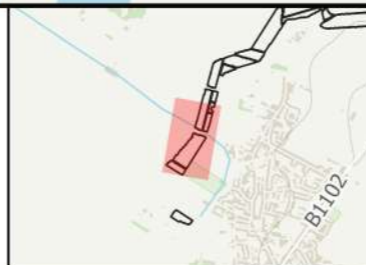
MSTL551 - Sunnica Energy Farm Reporting Zone H
 Figure H123 - Magnetic Gradient (Areas 43 53, 54, 60, 61)
 1:1,500 @ A3
 Copyright Magnitude Surveys Ltd 2021
 Contains Ordnance Survey data © Crown Copyright and database right 2021

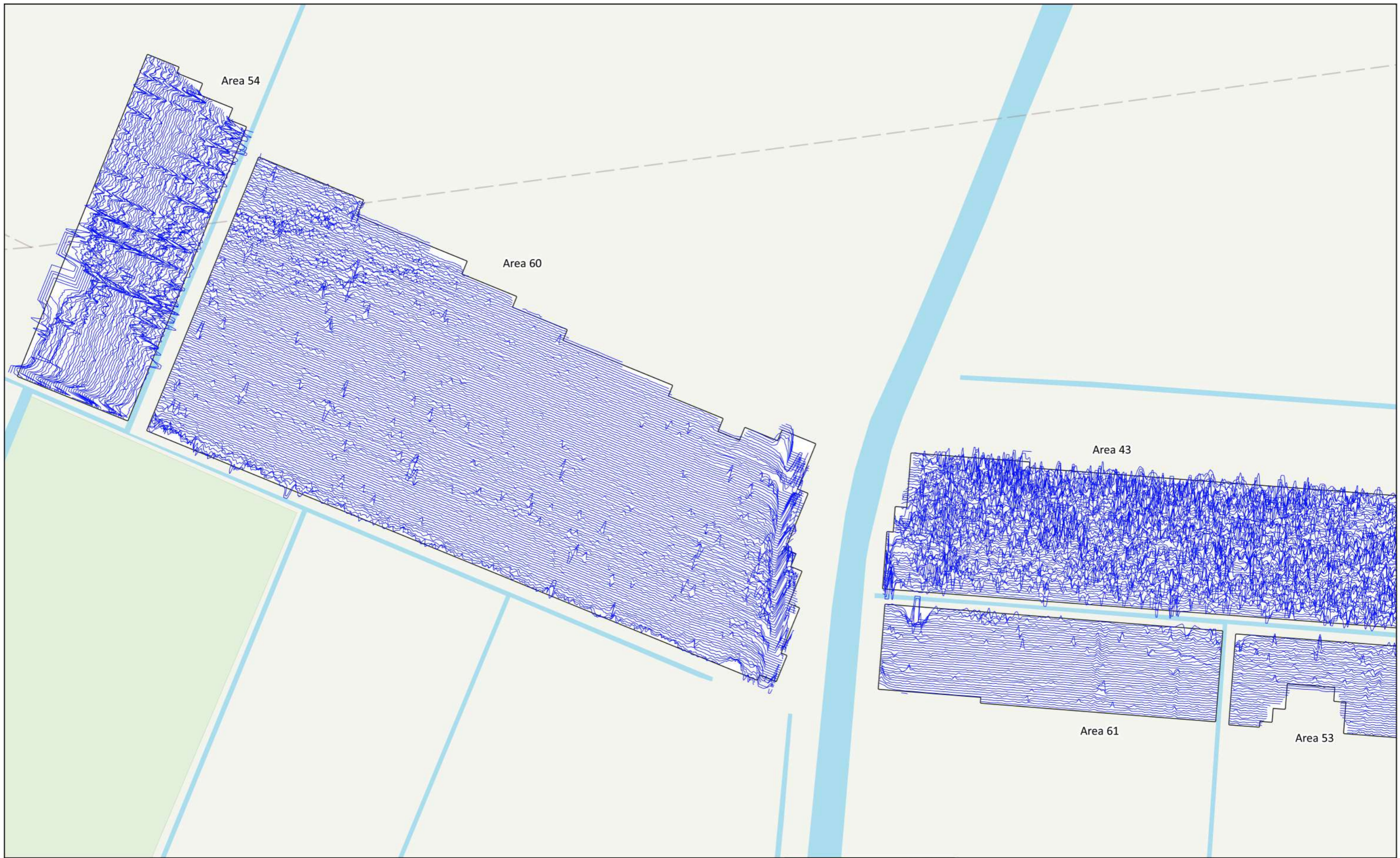




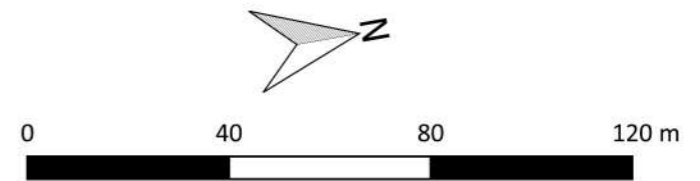
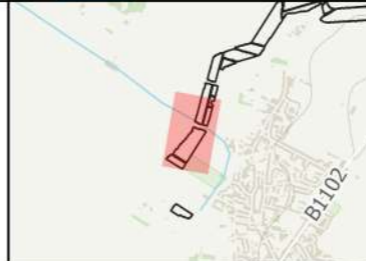
MSTL551 - Sunnica Energy Farm Reporting Zone H
 Figure H124 - Magnetic Interpretation (Areas 43 53, 54, 60, 61)
 1:1,500 @ A3
 Copyright Magnitude Surveys Ltd 2021
 Contains Ordnance Survey data © Crown Copyright and database right 2021

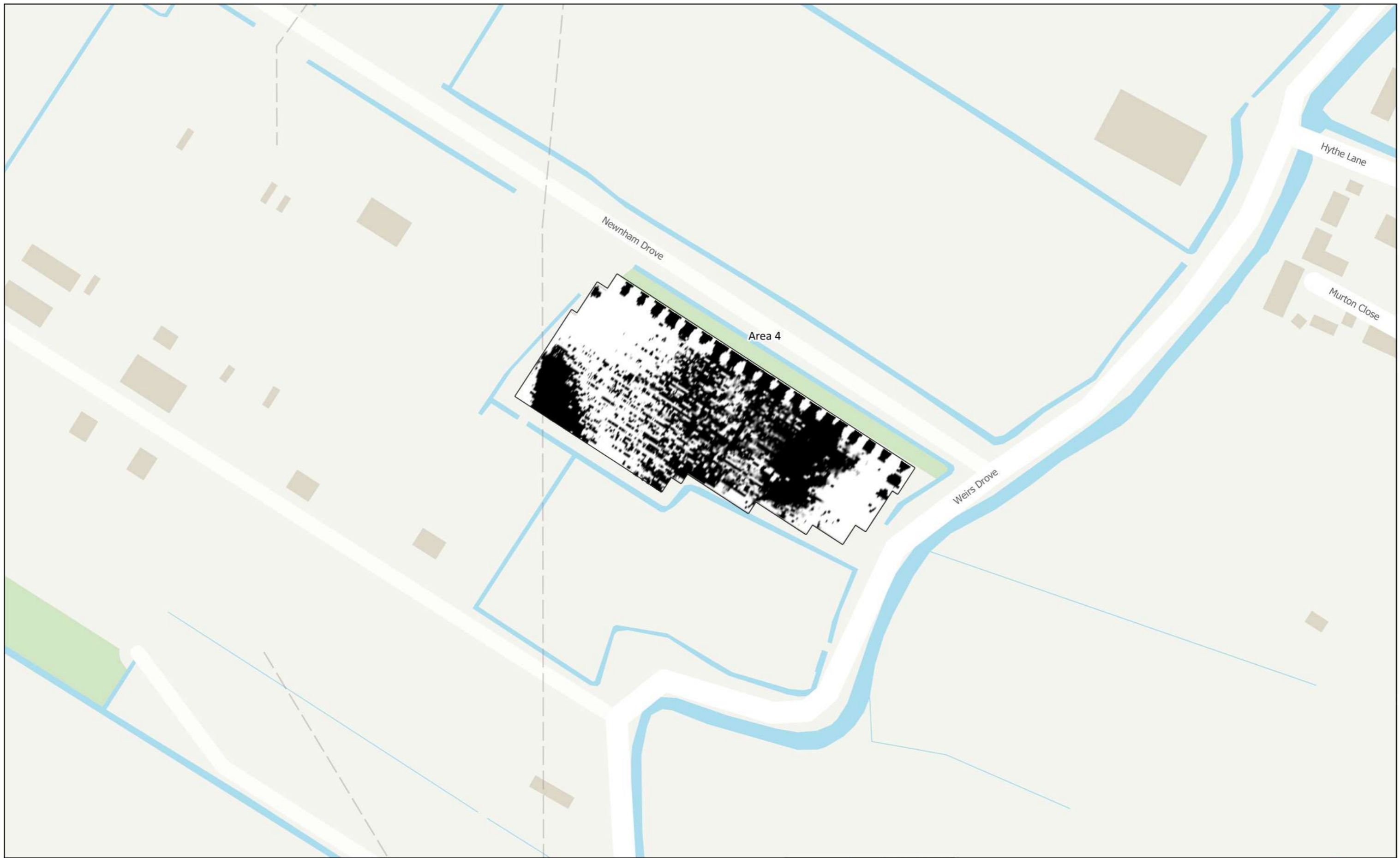
- | | |
|-------------------------|-----------------|
| Agriculture (Weak) | Drain |
| Undetermined (Strong) | Agriculture |
| Undetermined (Weak) | Overhead Cable |
| Ferrous/Debris (Spread) | Uncertain |
| Magnetic Disturbance | Data Artefact |
| Natural (General) | Ferrous (Spike) |



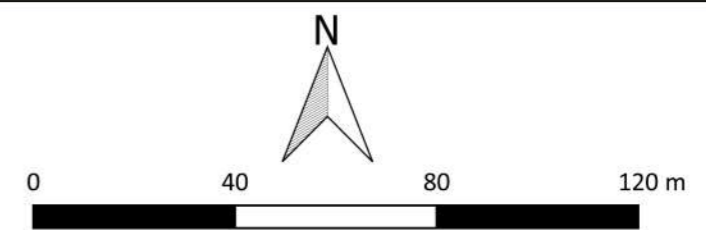
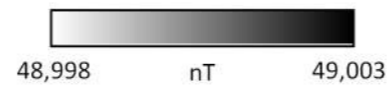


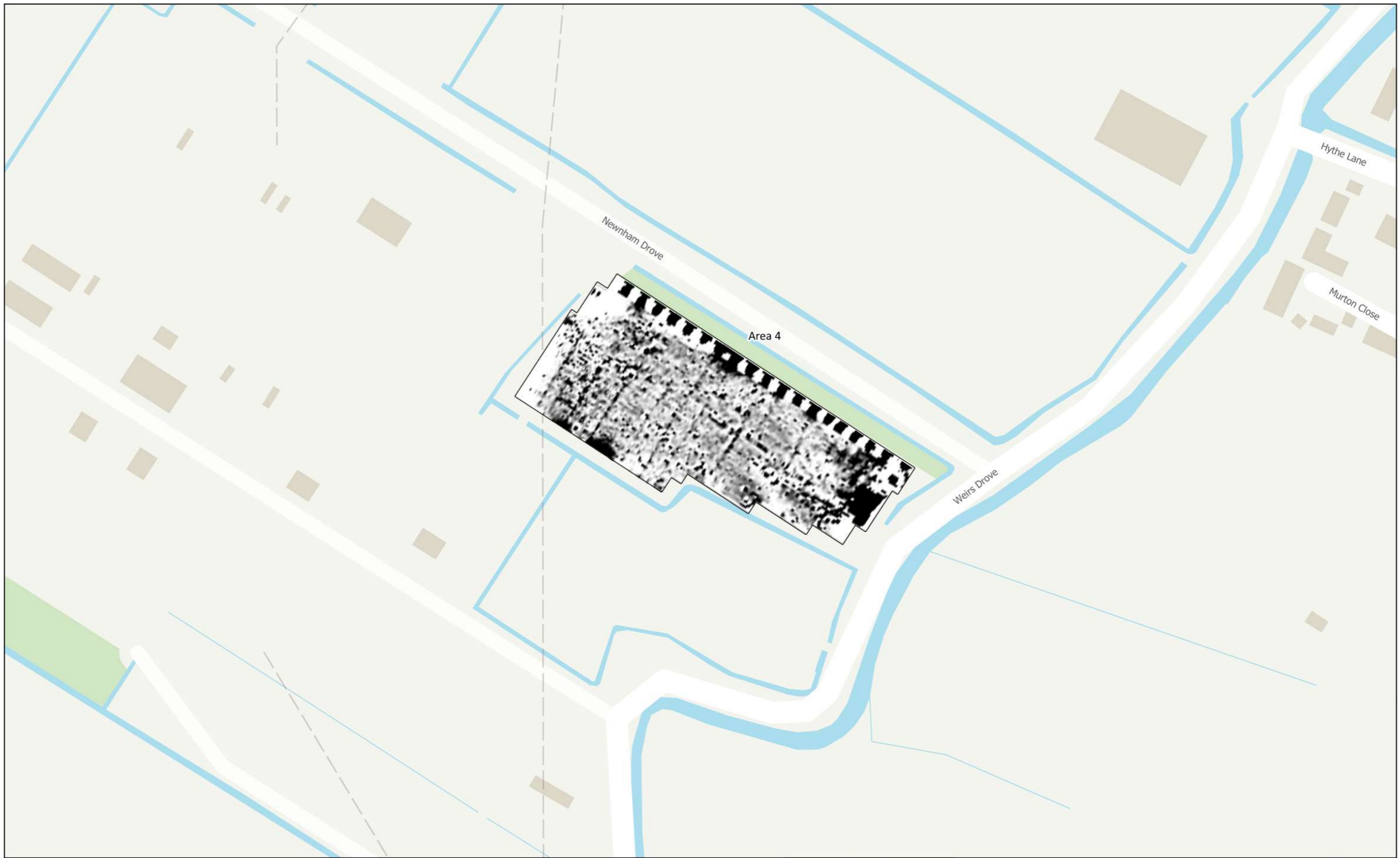
MSTL551 - Sunnica Energy Farm Reporting Zone H
Figure H125 - XY Trace Plot (Areas 43 53, 54, 60, 61)
30nT/cm at 1:1,500 @ A3
Copyright Magnitude Surveys Ltd 2021
Contains Ordnance Survey data © Crown Copyright and database right 2021



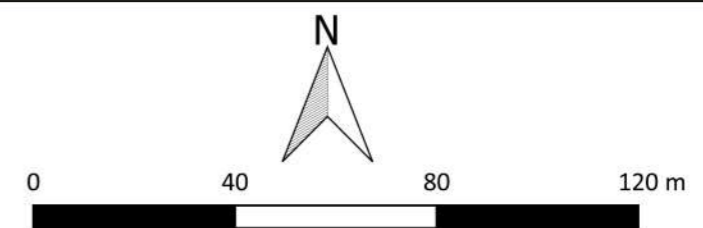
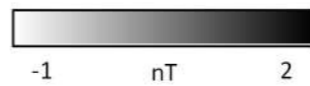


MSTL551 - Sunnica Energy Farm Reporting Zone H
 Figure H126 - Magnetic Total Field (Area 4)
 1:1,500 @ A3
 Copyright Magnitude Surveys Ltd 2021
 Contains Ordnance Survey data © Crown Copyright and database right 2021

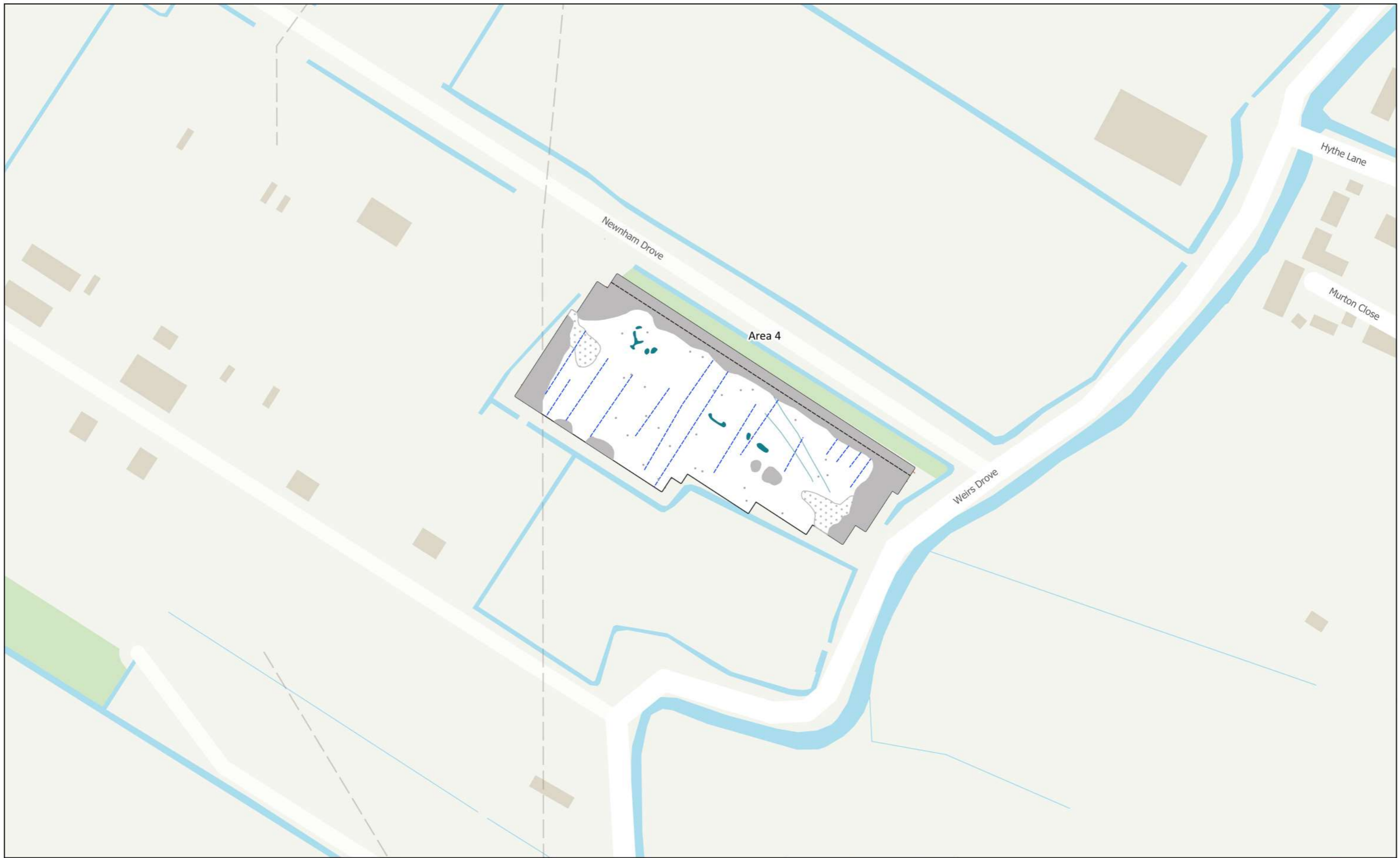




MSTL551 - Sunnica Energy Farm Reporting Zone H
Figure H127 - Magnetic Gradient (Area 4)
1:1,500 @ A3
Copyright Magnitude Surveys Ltd 2021
Contains Ordnance Survey data © Crown Copyright and database right 2021

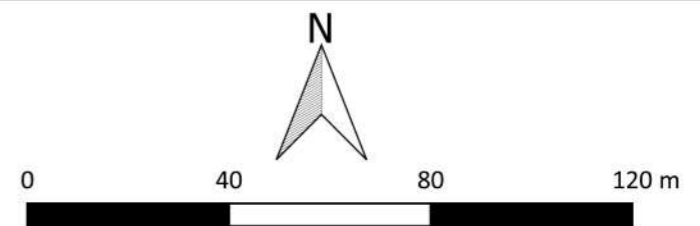


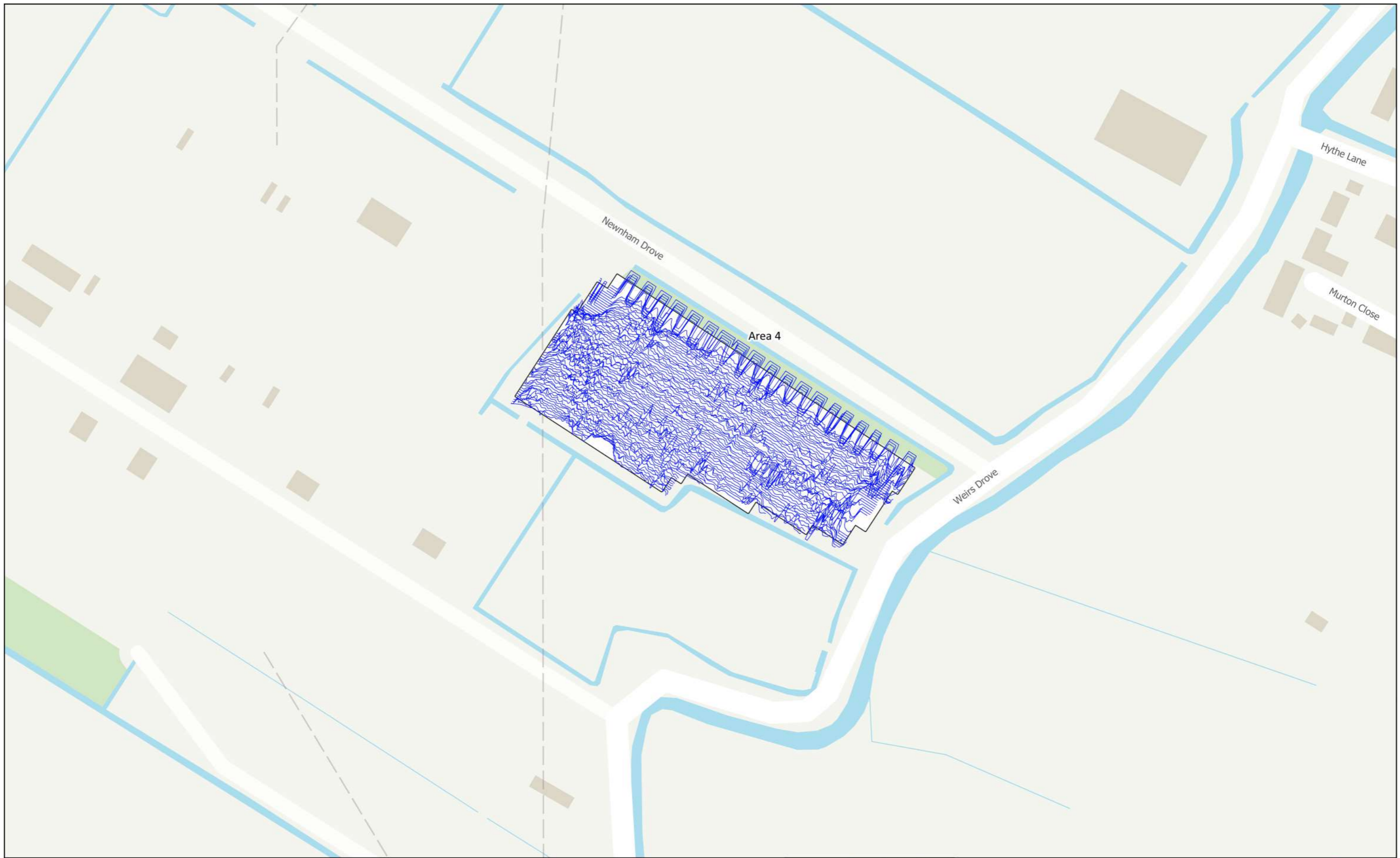
magnitude
surveys



MSTL551 - Sunnica Energy Farm Reporting Zone H
 Figure H128 - Magnetic Interpretation (Area 4)
 1:1,500 @ A3
 Copyright Magnitude Surveys Ltd 2021
 Contains Ordnance Survey data © Crown Copyright and database right 2021

- | | |
|-------------------------|-----------------|
| Undetermined (Strong) | Service |
| Ferrous/Debris (Spread) | Uncertain |
| Magnetic Disturbance | Ferrous (Spike) |
| Drain | |





MSTL551 - Sunnica Energy Farm Reporting Zone H
Figure H129 - XY Trace Plot (Area 4)
30nT/cm at 1:1,500 @ A3
Copyright Magnitude Surveys Ltd 2021
Contains Ordnance Survey data © Crown Copyright and database right 2021

